

+NOTICE!!

These documents have been scanned!

Do not place un-scanned documents beneath this notice!

Do not remove this notice from this file!

GPO Jacket No. 560-102
Print Order 61549
Rise Business Services, LLC
Job=AZ15 9/11/2019



Box Number= AZ15239



Claim Begin-End: AMC079823-AMC079862

1 Initial Receipt



AZ15239-9

AMC078466-AMC079823

**NO
DOCUMENTS
FOUND**

NO DOCUMENTS FOUND
NO DOCUMENTS FOUND

NOTICE!!

These documents have been scanned!

Do not place un-scanned documents beneath this notice!

Do not remove this notice from this file!

GPO Jacket No. 560-102
Print Order 61549
Rise Business Services, LLC
Job=AZ15 9/11/2019



Box Number= AZ15239



Claim Begin-End: AMC079823-AMC079862

2 Correspondence



AZ15239-9

AMC078466-AMC079823

AMC 79823

W. Scott Donaldson
Attorney-at-Law



6868 North 7th Avenue, Suite 204
Phoenix, Arizona 85013-1150
Telephone: (602) 242-9762

E-Mail: scottdon@qwest.net
Fax: (602) 242-9763
Website: www.donaldsonlaw.net

16 April 2009

Mr. Alvin L. Burch
Renewable and Mineral Resources
Bureau of Land Management
Arizona State Office
One North Central Avenue, Suite 800
Phoenix, Arizona 85004-4427

Re: 3800 (AZ-933) TS; AMC 79823
COCONINO COUNTY QUARRY NO. 2 – 79852
COCONINO COUNTY QUARRY NO. 3 – 79853
COCONINO COUNTY QUARRY NO. 4 – 79854
COCONINO COUNTY QUARRY NO. 5 – 79855
COCONINO COUNTY QUARRY NO. 6 – 79856
COCONINO COUNTY QUARRY NO. 8 – 79857
GRAND CANYON QUARRY NO. 10 – 79858
GRAND CANYON QUARRY NO. 11 – 79859
GRAND CANYON QUARRY NO. 12 – 79860
GRAND CANYON QUARRY NO. 13 – 79861
HELLS CANYON NO. 1 – 79835
HELLS CANYON NO. 2 – 79836
HELLS CANYON NO. 3 – 79837
LITTLE BUNKERS – 79843
SIX MILE – 79862

Mr. Burch:

This letter responds to your Notice of March 18, 2009, regarding Transfers Not Processed. Our problem is C.E. Webster appears as owner of record when the mining claims are actually owned by Carlow Investors ("Carlow"). Although title is determined by State of Arizona records, the listing of Webster as owner in the Bureau of Land Management records is inconvenient.

The difficulty arose in the late 1970's when C.E. Webster recorded a large number of mining claims with your office. Some of the claims were owned by Webster personally but many of them were owned by Carlow's corporate predecessor in interest. Unfortunately, the claims were all grouped under Webster's name as owner.

These mining claims have a long and convoluted history. They are generally pre-1955 association placer claims. The claims' title follows one of two paths into ownership by Carlow.

In the first instance, the original locators transferred title to Mills Quarries, Inc. (a defunct Arizona corporation), which changed its name to Grand Canyon Quarries Inc., which merged with Western States Stone Company, Inc. (another defunct Arizona corporation), which ultimately passed title through mesne conveyances to Carlow.


In the second instance, the original owners transferred title to Western Quarries, Inc. (a defunct Arizona corporation), which changed its name to Grand Canyon Stone Company, which passed its assets into Western States Stone Company, Inc., which again ultimately passed title through mesne conveyances to Carlow.

C.E. Webster was the sole stockholder in most of the above-named corporations.

My question is how much of the supporting documentation regarding the above-listed title chain do you want to see so the claims can be listed in Carlow's name? The record is decades-long and involves dozens of deeds and corporate records.

We can do a title chain with supporting documents but the result will probably be quite unwieldy. Let me know what you think.

Very truly yours,




W. Scott Donaldson

W. SCOTT DONALDSON, ESQ.
6868 NORTH 7TH AVENUE, SUITE 204
PHOENIX, ARIZONA 85013-1150

PHOENIX AZ 850

17 APR 05 PM 47



RECEIVED
BLM AZ STATE OFFICE
2004 APR 20 P 2:10
PHOENIX, ARIZONA


MR. ALVIN L. BURCH
RENEWABLE AND MINERAL RESOURCES
BUREAU OF LAND MANAGEMENT
ARIZONA STATE OFFICE
ONE NORTH CENTRAL AVENUE, SUITE 800
PHOENIX, AZ 85004-4427

85004+4427



AMC 79823

W. Scott Donaldson
Attorney-at-Law



6868 North 7th Avenue, Suite 204
Phoenix, Arizona 85013-1150
Telephone: (602) 242-9762

E-Mail: scotttdon@qwest.net
Fax: (602) 242-9763
Website: www.donaldsonlaw.net

16 April 2009

Mr. Alvin L. Burch
Renewable and Mineral Resources
Bureau of Land Management
Arizona State Office
One North Central Avenue, Suite 800
Phoenix, Arizona 85004-4427

Re: 3800 (AZ-933) TS; AMC 79823
BABY STATE NO. 1 – 79850
BABY STATE NO. 2 – 79851
MONTEZUMA FLAGSTONE #1 – 79845
MONTEZUMA FLAGSTONE #2 – 79846
MONTEZUMA FLAGSTONE #3 – 79847
MONTEZUMA FLAGSTONE #4 – 79848
MONTEZUMA FLAGSTONE #5 – 79849
RED BIRD #1 – 79841
RED BIRD #2 – 79842

Mr. Burch:

This letter responds to your Notice of March 18, 2009, regarding Transfers Not Processed. Our problem is C.E. Webster appears as owner of record when the mining claims are actually owned by Cornerstone Materials LLC ("Cornerstone"). Although title is determined by State of Arizona records, the listing of Webster as owner in the Bureau of Land Management records is inconvenient.

The difficulty arose in the late 1970's when C.E. Webster recorded a large number of mining claims with your office. Some of the claims were owned by Webster personally but many of them were owned by Cornerstone's corporate predecessor in interest. Unfortunately, the claims were all grouped under Webster's name as owner.

These mining claims have a long and convoluted history. They are generally pre-1955 association placer claims. The claims' title follows one of two paths into ownership by Cornerstone.

In the first instance, the original locators transferred title to Mills Quarries, Inc. (a defunct Arizona corporation), which changed its name to Grand Canyon Quarries Inc., which merged with Western States Stone Company, Inc. (another defunct Arizona corporation), which ultimately passed title through mesne conveyances to Cornerstone.


In the second instance, the original owners transferred title to Western Quarries, Inc. (a defunct Arizona corporation), which changed its name to Grand Canyon Stone Company, which passed its assets into Western States Stone Company, Inc., which again ultimately passed title through mesne conveyances to Cornerstone.

C.E. Webster was the sole stockholder in most of the above-named corporations.

My question is how much of the supporting documentation regarding the above-listed title chain do you want to see so the claims can be listed in Cornerstone's name? The record is decades-long and involves dozens of deeds and corporate records.

We can do a title chain with supporting documents but the result will probably be quite unwieldy. Let me know what you think.


Very truly yours,



W. Scott Donaldson

W. SCOTT DONALDSON, ESQ.
6868 NORTH 7TH AVENUE, SUITE 204
PHOENIX, ARIZONA 85013-1150

6868 NORTH 7TH AVENUE
PHOENIX, ARIZONA 85013-1150



RECEIVED
BLM ARIZONA STATE OFFICE
2009 APR 20 P 2:08
PHOENIX, ARIZONA

MR. ALVIN L. BURCH
RENEWABLE AND MINERAL RESOURCES
BUREAU OF LAND MANAGEMENT
ARIZONA STATE OFFICE
ONE NORTH CENTRAL AVENUE, SUITE 800
PHOENIX, AZ 85004-4427

85004+4427





United States
Department of
Agriculture

Forest
Service

Williams Ranger
District

742 South Clover Road
Williams, AZ 86046-9122
(928) 635-5600

File Code: 2810

Date: March 1, 2011

T.J. DERMOTT DUNPHY
CARLOW INVESTORS, LLC
P.O. BOX 303
LIBERTY CORNER, NJ 07938-0303

Dear Mr. Dunphy:

In response to your February 3, 2011 letter and concerns from other sandstone mineral material contractor holders and Plan of Operations holders, the Kaibab National Forest will be conducting further reviews of the updated reclamation bond amounts. This review should be completed within the next 30 days. I will notify you when the reclamation bond review is completed. Until this review has been completed, I am putting the due date of the new bond on hold.

All locatable and mineral material operators that require bonds on the Kaibab National Forest have been subject to the 2011 reclamation bond review.

In the Plan of Operations that was submitted on January 10, 2011, the general information section reflected Carlow Investors' operations as a continuing operation. Your submitted plan was marked as supplementing a previous Plan of Operations. Per your February 3, 2011 letter, page one of your proposed plan must be corrected to reflect that it is a new operation and not an operation that replaces the invalidated Western States Plan of Operations, dated July 18, 1988.

Due to the fact that the Forest Service may not approve a Plan of Operations until all records reflect the correct claim owner, I await a response from you and/or Mr. Scott Donaldson regarding the resolution of Bureau of Land Management (BLM) claim owner records issue.

Additionally, Carlow Investor's Plan of Operations is subject to review under the National Environmental Policy Act. Once the necessary revisions to the general information section are in place and the correct claim owner is on file, the plan will undergo analysis.

If you have any questions, please contact Jessica Lopez Pearce, Geologist, at 928-635-5638.

Sincerely,

MARTIE SCHRAMM
District Ranger

cc: Mike R Williams, Jacqueline C Banks



Caring for the Land and Serving People

Printed on Recycled Paper



**DEPARTMENT OF THE INTERIOR
BUREAU OF LAND MANAGEMENT
MINING CLAIMS**

**MC Customer Information - WITH Legal Description
ACTIVE CLAIMS**

Run Date: 04/29/2009 02:39 PM

Page 1 of 2

WEBSTER C E
2830 GRAND AVE
PHOENIX, AZ 85017

INT-REL: CLAIMANT

CUSTOMER ID: 76785

| Serial No | Claim Name/Number | County | D | Claim Type | Last | | Mr | Twn | Rng | Sec | Subdivision |
|-----------|----------------------|----------|---|--------------|------|------------|----|-------|-------|-----|-------------|
| | | | | | Yr | Mc Loc Dt | | | | | |
| AMC79835 | HELLS CANYON NO 1 | COCONINO | A | PLACER CLAIM | 2009 | 06/30/1953 | 14 | 0220N | 0020W | 012 | NE |
| AMC79836 | HELLS CANYON NO 2 | COCONINO | A | PLACER CLAIM | 2009 | 06/30/1953 | 14 | 0220N | 0020W | 012 | SE |
| AMC79837 | HELLS CANYON NO 3 | COCONINO | A | PLACER CLAIM | 2009 | 06/30/1953 | 14 | 0220N | 0020W | 012 | SE |
| AMC79841 | RED BIRD #1 | COCONINO | A | PLACER CLAIM | 2009 | 07/02/1950 | 14 | 0200N | 0010E | 032 | SW |
| AMC79842 | RED BIRD #2 | COCONINO | A | PLACER CLAIM | 2009 | 07/02/1950 | 14 | 0200N | 0010E | 032 | SW |
| AMC79843 | LITTLE BUNKER 1 8 | COCONINO | A | PLACER CLAIM | 2009 | 04/19/1952 | 14 | 0230N | 0020W | 024 | NE |
| AMC79845 | MONTEZUMA FLAG NO 1 | COCONINO | A | PLACER CLAIM | 2009 | 06/25/1948 | 14 | 0190N | 0010E | 004 | SW SE |
| AMC79846 | MONTEZUMA FLAG NO 2 | COCONINO | A | PLACER CLAIM | 2009 | 06/25/1948 | 14 | 0190N | 0010E | 009 | NE NW |
| AMC79847 | MONTEZUMA FLAG NO 3 | COCONINO | A | PLACER CLAIM | 2009 | 06/25/1948 | 14 | 0190N | 0010E | 009 | NE NW |
| AMC79848 | MONTEZUMA FLAG NO 4 | COCONINO | A | PLACER CLAIM | 2009 | 06/25/1948 | 14 | 0190N | 0010E | 004 | SE |
| | | COCONINO | A | PLACER CLAIM | 2009 | 06/25/1948 | 14 | 0190N | 0010E | 009 | NE |
| AMC79849 | MONTEZUMA #5 | COCONINO | A | PLACER CLAIM | 2009 | 02/14/1951 | 14 | 0190N | 0010E | 009 | SW SE |
| AMC79850 | BABY STATE #1 | COCONINO | A | PLACER CLAIM | 2009 | 06/25/1948 | 14 | 0190N | 0010E | 004 | SW SE |
| AMC79851 | BABY STATE #2 | COCONINO | A | PLACER CLAIM | 2009 | 06/25/1948 | 14 | 0190N | 0010E | 004 | NW SW |
| AMC79852 | COC CO QUARRIES #2 | COCONINO | A | PLACER CLAIM | 2009 | 03/03/1945 | 14 | 0230N | 0020W | 028 | NE SE |
| AMC79853 | COC CO QUARRIES #3 | COCONINO | A | PLACER CLAIM | 2009 | 03/03/1945 | 14 | 0230N | 0020W | 022 | NE SE |
| AMC79854 | COCONINO CO QUARRY 4 | COCONINO | A | PLACER CLAIM | 2009 | 03/03/1945 | 14 | 0230N | 0020W | 022 | NE SE |
| AMC79855 | COCONINO CO QUARRY 5 | COCONINO | A | PLACER CLAIM | 2009 | 03/03/1945 | 14 | 0230N | 0020W | 022 | NW SW |
| AMC79856 | COC CO QUARRIES #6 | COCONINO | A | PLACER CLAIM | 2009 | 03/03/1945 | 14 | 0230N | 0020W | 022 | NW SW |
| AMC79857 | COCONINO CO QUARRY 8 | COCONINO | A | PLACER CLAIM | 2009 | 11/26/1945 | 14 | 0230N | 0020W | 014 | NW |
| AMC79858 | G C QUARRIES NO 10 | COCONINO | A | PLACER CLAIM | 2009 | 01/19/1946 | 14 | 0230N | 0020W | 002 | NW SW |
| AMC79859 | G C QUARRIES NO 11 | COCONINO | A | PLACER CLAIM | 2009 | 01/19/1946 | 14 | 0230N | 0020W | 002 | NW SW |
| AMC79860 | G C QUARRIES NO 12 | COCONINO | A | PLACER CLAIM | 2009 | 01/19/1946 | 14 | 0230N | 0020W | 002 | NE SE |
| AMC79861 | G C QUARRIES NO 13 | COCONINO | A | PLACER CLAIM | 2009 | 01/19/1946 | 14 | 0230N | 0020W | 002 | NE SE |
| AMC79862 | SIX MILE PLACER MNG | COCONINO | A | PLACER CLAIM | 2009 | 04/05/1938 | 14 | 0220N | 0020W | 012 | NW |

NO WARRANTY IS MADE BY BLM FOR USE OF THE DATA
FOR PURPOSES NOT INTENDED BY BLM

DEPARTMENT OF THE INTERIOR
 BUREAU OF LAND MANAGEMENT
 MINING CLAIMS
 MC Customer Information - WITH Legal Description
 ACTIVE CLAIMS

Run Date: 04/29/2009 02:39 PM

Page 2 of 2

WEBSTER SANDRA
 BOX 363
 WELLSBORO, MA 16901

INT-REL: CLAIMANT

CUSTOMER ID: 2256411

| <u>Serial No</u> | <u>Claim Name/Number</u> | <u>County</u> | <u>D</u> | <u>Claim Type</u> | <u>Last</u> <u>A</u> <u>Yr</u> | <u>Mc Loc Dt</u> | <u>Mr</u> | <u>Tw</u> | <u>Rng</u> | <u>Sec</u> | <u>Subdivision</u> |
|------------------|--------------------------|---------------|----------|-------------------|--------------------------------------|------------------|-----------|-----------|------------|------------|--------------------|
| AMC372102 | LOST CREEK GOLD 4 | PINAL | A | PLACER CLAIM | 2008 | 03/18/2006 | 14 | 0010S | 0110E | 015 | NE |

SENDER: COMPLETE THIS SECTION

- Complete items 1, 2, and 3. Also complete item 4 if Restricted Delivery is desired.
- Print your name and address on the reverse so that we can return the card to you.
- Attach this card to the back of the mailpiece, or on the front if space permits.

1. Article Addressed to:

W SCOTT DONALDSON
 6868 N 7th Ave, Suite # 204
 Phoenix, AZ 85013
 (AZ-933) TS AMC79823

2. Article Number
(Transfer from service label)

7007 2680 0000 8514 4428

COMPLETE THIS SECTION FOR DELIVERY

A. Signature

X *L. Trovato*

-
- Agent
-
-
- Addressee

B. Received by (Printed Name)

L. Trovato

C. Date of Delivery

3-19-09

D. Is delivery address different from item 1? Yes
If YES, enter delivery address below: No

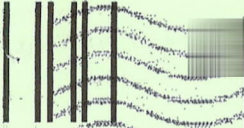
3. Service Type

-
- Certified Mail
-
- Express Mail
-
-
- Registered
-
- Return Receipt for Merchandise
-
-
- Insured Mail
-
- C.O.D.

4. Restricted Delivery? (Extra Fee) Yes

UNITED STATES MAIL SERVICE

23 MAR 03 PM 5 T



First-Class Mail
Postage & Fees Paid
USPS
Permit No. G-10

• Sender: Please print your name, address, and ZIP+4 in this box •

AZ
933

U.S. DEPARTMENT OF THE INTERIOR
BUREAU OF LAND MANAGEMENT
ARIZONA STATE OFFICE
ONE NORTH CENTRAL AVE. SUITE 800
PHOENIX, ARIZONA 85004-4427

PHOENIX, ARIZONA

2009 MAR 23 P 2:13

RECEIVED
BLM AZ STATE OFFICE





United States Department of the Interior

BUREAU OF LAND MANAGEMENT

Arizona State Office

One North Central Avenue, Suite 800

Phoenix, Arizona 85004-4427

www.blm.gov/az/

March 18, 2009

AMC 79823

In Reply Refer To:
3800 (AZ-933) TS
AMC79823

CERTIFIED MAIL – RETURN RECEIPT REQUESTED 7007 2680 0000 8514 4428

NOTICE

W SCOTT DONALDSON
6868 N 7th Ave, Suite # 204
Phoenix, AZ 85013

:
:
:

This Decision Affects Those Claims
Shown in the Block Below.

AMC79843, 79862, 79852-79861, 79835-79837,
LITTLE BUNKERS, COCONINO COUNTY QUARRY NO 2 - 6, GRAND CANYON
QUARRY NO 10 - 13, HELLS CANYON NO 1 -3, SIX MILE

Transfer(s) Not Processed

A Quit Claim Deed (QCD) to transfer ownership of the mining claim(s) listed above was received by the Bureau of Land Management (BLM) Arizona State Office. The transfer(s) of ownership cannot be processed for the following reason:


- The claim(s) is/are closed.
- According to BLM records, the grantor on the QCD does not own the claim(s).
- An insufficient amount of money was received. The processing fee for a transfer of interest is \$10 per claim, per grantee. An addition fee of \$ _____ is required.
- The grantors signature is not notarized.
- No address for the grantee is included.
- AMC numbers are not listed for the claims being transferred.
- The AMC number does not match the claim name.

ENTERED INTO COMPUTER

3/16/09

If appropriate, please submit a corrected QCD or additional fees, within 30 days of your receipt of this notice. If the required information is not received with the 30-day timeframe, no further action will be taken, and the BLM will retain the non-refundable processing fees submitted.

If additional information is required, please contact Tony Smith at 602-417-9355. Please include your AMC serial number(s) on all correspondence.



Alvin L. Burch
Group Administrator
Renewable and Mineral Resources

SENDER: COMPLETE THIS SECTION**COMPLETE THIS SECTION ON DELIVERY**

- Complete items 1, 2, and 3. Also complete item 4 if Restricted Delivery is desired.
- Print your name and address on the reverse so that we can return the card to you.
- Attach this card to the back of the mailpiece, or on the front if space permits.

A. Signature

X Agent AddresseeB. Received by (*Printed Name*)

C. Date of Delivery

1. Article Addressed to:

MAR 20 2008

D. Is delivery address different from item 1? YesIf YES, enter delivery address below: No

W. Scott Donaldson
6868 North 7th Avenue, Suite 204
Phoenix, Arizona 85013-1150
933(AB) AMC79823

3. Service Type

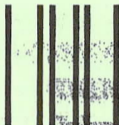
 Certified Mail Express Mail Registered Return Receipt for Merchandise Insured Mail C.O.D.4. Restricted Delivery? (*Extra Fee*) Yes

2. Article Number

(Transfer from service label)

7006 3450 0002 4719 3423

UNITED STATES POSTAL SERVICE



First-Class Mail
Postage & Fees Paid
USPS
Permit No. G-10

• Sender: Please print your name, address, and ZIP+4 in this box •

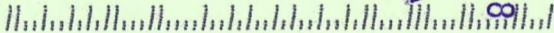
AZ
933

U.S. DEPARTMENT OF THE INTERIOR
BUREAU OF LAND MANAGEMENT
ARIZONA STATE OFFICE
ONE NORTH CENTRAL AVE. SUITE 800
PHOENIX, ARIZONA 85004-4427

PHOENIX, ARIZONA

2008 MAR 24 A 9:58

RECEIVED
BLM AZ STATE OFFICE



*Ch. Section 3/24/08
A. Bunda
3/18/08*

In Reply Refer To:
3800 (AZ-933) AB
AMC79823

March 20, 2008

CERTIFIED MAIL – RETURN RECEIPT REQUESTED No. 7006 3450 0002 4719 3423

NOTICE

| | | |
|--|---|------------------|
| W. Scott Donaldson | : | AMC79835 – 79837 |
| 6868 North 7 th Avenue, Suite 204 | : | AMC79841 – 79843 |
| Phoenix, Arizona 85013-1150 | : | AMC79845 – 79862 |

Transfers Not Processed

On October 2, 2007, two Quit Claim Deeds (QCD), were received by the Arizona State Office, Bureau of Land Management. The first is to transfer twenty four mining claims from Western States Stone Company, Inc., to Blaser Corporation. The second QCD is to subsequently transfer 2 of the claims from Blaser Corporation to Cornerstone Materials LLC.

According to BLM records, these twenty four claims are not owned by Western States Stone Company, Inc. The owner of record is C. E. Webster. Therefore, the transfer of these claims cannot be processed.

If you have a QCD transferring the claims from C. E. Webster to Western States Stone Company, Inc., please submit the QCD, along with the \$10 per claim fee, so that we may proceed with these transfers. If we do not receive the required documents within 30 days of your receipt of this notice, no further action will be taken on these transfers and the non-refundable processing fee will be retained by BLM.

If additional information is required, please contact Amy Bunda at 602-417-9334. Please include your AMC serial number(s) on all correspondence.

AS/ Charlie Gaskill
Acting for **AS/ Alvin L. Burch**
 Alvin L. Burch
 Group Administrator
 Renewable and Mineral Resources Group

Date: 3/18/08

ROUTING AND TRANSMITTAL SLIP

| TO: (Name, office symbol, room number, building, Agency/Post) | Initials | Date |
|---|------------|-------------|
| 1. Amy Bunda (AZ 933) | AB | 3/18/08 |
| 2. Al Burch (AZ 932) | CMH acting | 3/20/08 |
| 3. Pauline Brown (AZ 933) | PB | MAR 20 2008 |
| 4. | | |
| 5. | | |
| 6. | | |
| 7. | | |
| 8. | | |
| 9. | | |

| Action | File | Note and Return |
|----------------|----------------------|------------------|
| Approval | For Clearance | Per Conversation |
| As Requested | For Correction | Prepare Reply |
| Circulate | For Your Information | See Me |
| Comment | Investigate | X Signature |
| X Coordination | Justify | |

REMARKS:

DO NOT use this form as a RECORD of approvals, concurrences, disposal, clearances, and similar actions

| | |
|---|------------------------|
| From: (Name, org. symbol, Agency/Post) Amy Bunda Land Law Examiner, AZ933 | Room No. |
| | Phone No. FTS x 334 |

OPTIONAL FORM 41 (Rev. 7/76)
Prescribed by GSA
FPMR (41 CFR) 101-11.206

Is your RETURN ADDRESS completed on the reverse side?

SENDER:

- Complete items 1 and/or 2 for additional services.
- Complete items 3, 4a, and 4b.
- Print your name and address on the reverse of this form so that we can return this card to you.
- Attach this form to the front of the mailpiece, or on the back if space does not permit.
- Write "Return Receipt Requested" on the mailpiece below the article number.
- The Return Receipt will show to whom the article was delivered and the date delivered.

I also wish to receive the following services (for an extra fee):

1. Addressee's Address
2. Restricted Delivery

Consult postmaster for fee.

3. Webster, C. E. Et al
 2830 Grand Ave.
 Phoenix, AZ 85017

LD (952.3) DDM AMC 79823, 87294, 312651

4a. Article Number
 P-76415149

4b. Service Type

| | |
|--|---|
| <input type="checkbox"/> Registered | <input checked="" type="checkbox"/> Certified |
| <input checked="" type="checkbox"/> Express Mail | <input type="checkbox"/> Insured |
| <input checked="" type="checkbox"/> Return Receipt for Merchandise | <input type="checkbox"/> COD |

7. Date of Delivery
 5-5

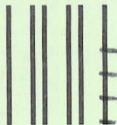
5. Received By: (Print Name)

8. Addressee's Address (Only if requested and fee is paid)

6. Signature: (Addressee or Agent)
 X Glen T. Watson

Thank you for using Return Receipt Service

UNITED STATES POSTAL SERVICE

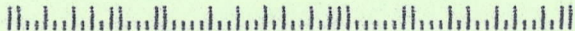


First-Class Mail
Postage & Fees Paid
USPS
Permit No. G-10

• Print your name, address, and ZIP Code in this box •

BUREAU OF LAND MANAGEMENT
ARIZONA STATE OFFICE
222 NORTH CENTRAL AVENUE
PHOENIX, AZ 85004-2203

05



LEAD OWNER

WEBSTER C E Et al
2830 GRAND AVE
PHOENIX AZ 85017

CO-OWNERS
NONE

ARIZONA LEAD FILE NUMBER - 79823

| CASE SERIAL TYPE NUMBER | CLAIM NAME | LAST ASSMT. | CASE SERIAL TYPE NUMBER | CLAIM NAME | LAST ASSMT. |
|-------------------------|---------------|-------------|-------------------------|---------------|-------------|
| PL 79838 | CEDAR VALE #1 | 1997 | PL 79839 | CEDAR VALE #2 | 1997 |
| PL 79840 | CEDAR VALE #3 | 1997 | PL 79844 | GULCH QUARRY | 1997 |

ARIZONA LEAD FILE NUMBER - 87294

| CASE SERIAL TYPE NUMBER | CLAIM NAME | LAST ASSMT. | CASE SERIAL TYPE NUMBER | CLAIM NAME | LAST ASSMT. |
|-------------------------|--------------|-------------|-------------------------|--------------|-------------|
| PL 87294 | GRUBSTAKE #1 | 1997 | PL 87295 | GRUBSTAKE #2 | 1997 |

CO-OWNERS
MORRIS WALTER U

ARIZONA LEAD FILE NUMBER - 312651

| CASE SERIAL TYPE NUMBER | CLAIM NAME | LAST ASSMT. | CASE SERIAL TYPE NUMBER | CLAIM NAME | LAST ASSMT. |
|-------------------------|---------------|-------------|-------------------------|------------|-------------|
| PL 312651 | ECHO GREEN #1 | 1997 | PL 312655 | EMPIRE | 1997 |

79838-79840
79844
Closed 8/31/97

APR 24 1998
VERIFIED
ERS

ENTERED IN COMPUTER
APR 24 1998



United States Department of the Interior

BUREAU OF LAND MANAGEMENT

Arizona State Office
222 North Central Avenue
Phoenix, AZ 85004-2203

In reply refer to:

3800 (952.3) DDM
A MC 79823
87294
312651

April 22, 1998

CERTIFIED MAIL - RETURN RECEIPT REQUESTED

DECISION

| | | |
|--------------------|---|-------------------------|
| Mining Claimant(s) | : | Mining Claim(s) |
| as Shown on the | : | Mill and Tunnel Site(s) |
| Enclosed Sheet(s) | : | |

Mining Claims, Mill and Tunnel Sites Declared Forfeited

Claimants are required to pay an annual non-refundable maintenance fee of \$100 or submit a small miner's maintenance fee waiver for each claim/site. These requirements were established by Public Laws 102-381 (106 Stat. 1374), dated October 5, 1992, and 103-66 (107 Stat. 405) dated August 10, 1993, and the regulations implemented August 30, 1994, found at 43 CFR 3833.1-5, 6, and 7.

The Bureau of Land Management (BLM) records do not show receipt of a maintenance fee payment or small miner's maintenance fee waiver on or before August 31, 1997, for the year of 1998, for the mining claim(s), mill and tunnel site(s) listed on the enclosed sheet(s), and therefore, the claims are declared forfeited.

This decision does not relieve you of the requirement for reclamation of all areas disturbed by your activities on lands covered by your mining claim(s) and/or site(s). Failure to reclaim the land to the satisfaction of the authorized officer of the agency upon whose lands you have located may cause the agency to hold the claimant in a status of non-compliance under their surface management regulations. If reclamation is required, you must notify the proper authorized officer upon completion so that final site inspection and clearance may be obtained and your liability released. On BLM administered lands failure to reclaim the land to the satisfaction of the authorized officer as prescribed by 43 CFR 3809.1-1 and 3809.3-2 may cause BLM to hold you in a status of non-compliance under 43 CFR 3809.3-2 and invoke the penalty provisions of 43 CFR 3809.3.2(f).

During the same 30-day compliance period, this decision may be appealed to the Interior Board of Land Appeals, Office of the Secretary, in accordance with the regulations contained in 43 CFR, Part 4 and the enclosed Form 1842-1. If an appeal is taken, your notice of appeal must be filed in this office (at the above address) within 30 days from receipt of this decision. The appellant has the burden of showing that the decision appealed from is in error.

If you wish to file a petition pursuant to regulation 43 CFR 4.21 (58 FR 4939, January 19, 1993) or 43 CFR 2804.1 for a stay of the effectiveness of this decision during the time that your appeal is being reviewed by the Board, the petition for a stay must accompany your notice of appeal. A petition for a stay is required to show sufficient justification based on the standards listed below. Copies of the notice of appeal and petition for a stay must also be submitted to each party named in this decision and to the Interior Board of Land Appeals and to the appropriate Office of the Solicitor (see 43 CFR 4.413) at the same time the original documents are filed with this office. If you request a stay, you have the burden of proof to demonstrate that a stay should be granted.

Standards for Obtaining a Stay

Except as otherwise provided by law or other pertinent regulation, a petition for a stay of a decision pending appeal shall show sufficient justification based on the following standards:

- (1) The relative harm to the parties if the stay is granted or denied,
- (2) The likelihood of the appellant's success on the merits,
- (3) The likelihood of immediate and irreparable harm if the stay is not granted, and
- (4) Whether the public interest favors granting the stay.

If no appeal, or noncompliance, with the above occurs, this decision constitutes final administrative action of this Department as it affects the mining claims. No appeal, protest or petition for reconsideration will be entertained from this decision after the appeal period has expired.

Please include your A MC serial number(s) on all correspondence. If additional information is required, please call Dorie Morrison at (602) 417-9518.

Mary Jo Yoas

Mary Jo Yoas
Supervisor, Lands and Minerals Operations

Enclosure(s)

1991

MISSING ASSESSMENT LIST BY SERIAL NUMBER

PAGE 001

LEAD OWNER

WEBSTER C E
2830 GRAND AVE
PHOENIX AZ 85017

CO-OWNERS
NONE

ARIZONA

LEAD FILE NUMBER - 79823

| CASE SERIAL TYPE NUMBER | CLAIM NAME | LAST ASSMT. | CASE SERIAL TYPE NUMBER | CLAIM NAME | LAST ASSMT. |
|----------------------------|---------------|----------------|----------------------------|---------------|----------------|
| PL 79828 | RAINBOW #1 | 1990 | | | |

You are correct.

We ran out of saleble material

Thanks.

9:00 A.M.
PHOENIX, ARIZONA

Aug 7 '92

RECEIVED
B.L.M. AZ STATE OFFICE

BK
Lji



United States Department of the Interior

BUREAU OF LAND MANAGEMENT
ARIZONA STATE OFFICE
3707 N. 7TH STREET
P.O. BOX 16563
PHOENIX, ARIZONA 85011



IN REPLY REFER TO:

(922-LC)
A MC 79823

(602) 640-5550

July 30, 1992

CERTIFIED MAIL--RETURN RECEIPT REQUESTED

DECISION

Mining Claimant(s)
as Shown on the
Enclosed Sheet

Mining Claim(s)
as Shown on the
Enclosed Sheet

MINING CLAIMS DECLARED ABANDONED

The Federal Land Policy and Management Act (FLPMA) of 1976, 43 U.S.C. 1744, and the implementing regulations in 43 CFR 3833.2, require an annual filing for all mining claims recorded with the Bureau of Land Management (BLM). FLPMA provides that failure to file evidence of annual assessment work or a notice of intention to hold by December 30 of each year shall be deemed conclusively to constitute an abandonment of the claim and it is void by operation of law. The constitutionality of Section 314 of FLPMA was upheld on April 1, 1985, by the United States Supreme Court in United States v. Locke et al., 471 U.S. 84, 129 (1985).

The BLM records do not show receipt of either an affidavit of annual assessment work performed or a notice of intention to hold for the claim(s) listed on the enclosed sheet(s) for the 1991 assessment year.

If you did timely file an affidavit or notice of intention to hold with the BLM during 1991, please furnish a copy which shows receipt by the BLM Arizona State Office, (dated and time stamped) during 1991.

Your proof must show the required document was timely filed with the BLM during 1991, otherwise it will not be accepted. The evidence must be received in this office no later than 30 days from receipt of this decision. If the proof is not furnished during this 30-day period, the claim(s) will be removed from our records as abandoned and void.

Byard L. Kershaw
Chief, Branch of
Mining Law Administration

Enclosure

A MC 79823

922-LC

Abandonment

SENDER: Complete items 1 and 2 when additional services are desired, and complete 3 and 4.

Put your address in the "RETURN TO" Space on the reverse side. Failure to do this will prevent this from being returned to you. The return receipt fee will provide you the name of the person delivered to and the date of delivery. For additional fees the following services are available. Consult postmaster for fees and check box(es) for additional service(s) requested.

1. Show to whom delivered, date, and addressee's address. 2. Restricted Delivery
(Extra charge) (Extra charge)

3. Article Addressed to:

C E Webster
2830 Grand Ave
Phoenix, AZ 85017

4. Article Number

764790

Type of Service:

- Registered Insured
 Certified COD
 Express Mail Return Receipt
for Merchandise

Always obtain signature of addressee
or agent and DATE DELIVERED.

5. Signature — Addressee

X

6. Signature — Agent

X


7. Date of Delivery

8/1/92

8. Addressee's Address (ONLY if requested and fee paid)

STATES POSTAL SERVICE

OFFICIAL BUSINESS



SENDER INSTRUCTIONS

Print your name, address and ZIP Code in the space below.

- Complete items 1, 2, 3, and 4 on the reverse.
- Attach to front of article if space permits, otherwise affix to back of article.
- Endorse article "Return Receipt Requested" adjacent to number.



PENALTY FOR PRIVATE
USE, \$300

**RETURN
TO**

Print Sender's name, address, and ZIP Code in the space below.

Bureau of Land Management

Arizona State Office (922)

P. O. Box 16563

Phoenix, Arizona 85011



United States Department of the Interior

BUREAU OF LAND MANAGEMENT
ARIZONA STATE OFFICE
3707 N. 7TH STREET
P.O. BOX 16563
PHOENIX, ARIZONA 85011
(602) 640-5550



IN REPLY REFER TO:
(922-LC)
A MC 79828
0023M

January 23, 1990

C. E. Webster
2830 Grand Avenue
Phoenix, Arizona 85017

NOTICE TO MINING CLAIMANTS

Your annual filing of an affidavit of assessment work or notice of intention to hold received in this office did not contain all of the correct Bureau of Land Management serial numbers assigned to each claim.

Below are the names of the claims, serial numbers erroneously listed on the affidavit and the correct serial numbers according to our records:

| <u>Name of Claims</u> | <u>Incorrect Serial Numbers</u> | <u>Correct Serial Numbers</u> |
|-----------------------|---------------------------------|-------------------------------|
| Rainbow #1 | A MC 79823 | A MC 79828 |

Our records for the claim(s) have been updated to show receipt of the required annual filing for 1989.

The regulations under 43 CFR Subpart 3833 state: "Citing the serial number shall comply with the requirement in the Act to file an additional description of the claim."

To receive proper credit in the future, in addition to naming each claim on the affidavit, always include the correct serial numbers assigned to each of the mining claims, mill or tunnel sites.

Sincerely,

Alan Rabinoff
Chief, Branch of
Mining Law Administration



United States Department of the Interior

BUREAU OF LAND MANAGEMENT
ARIZONA STATE OFFICE
3707 N. 7th Street
Phoenix, Arizona 85014
(602) 241-5550

BY REPLY REFER TO:
(943 TR)
A MC 79823

C. E. Webster

December 29, 1987

NOTICE TO MINING CLAIMANT(S)

WE CAN NOT GIVE YOU ASSESSMENT CREDIT FOR 1987 FOR THE CLAIM(S) LISTED BELOW BECAUSE THEY HAVE BEEN CLOSED OUT AND ARE THEREFORE INACTIVE.

A COPY OF THE DECISION WHICH CLOSED THESE CLAIM(S) IS ENCLOSED FOR YOUR INFORMATION.

SHOULD YOU HAVE QUESTIONS CALL OUR MINING CLAIMS SECTION AT THE ABOVE-NUMBER.

BLM - A MC SERIAL NUMBER(S)

A MC 79831 - A MC 79834

CLAIM NAME(S)

Silver Mountain PMC #1 - #4



United States Department of the Interior

BUREAU OF LAND MANAGEMENT ARIZONA STATE OFFICE

P.O. Box 16563
3707 N. 7th Street
Phoenix, Arizona 85011

(602) 241-5550

December 17, 1987



IN REPLY REFER TO:

(943) CD
A MC 79828
3106L

C. E. Webster
2830 Grand Avenue
Phoenix, Arizona 85017

NOTICE TO MINING CLAIMANTS

Your annual filing of an affidavit of assessment work or notice of intention to hold received in this office did not contain all of the correct Bureau of Land Management serial numbers assigned to each claim.

Below are the names of the claims, serial numbers erroneously listed on the affidavit and the correct serial numbers according to our records:

| <u>Name of Claims</u> | <u>Incorrect Serial Numbers</u> | <u>Correct Serial Numbers</u> |
|-----------------------|---------------------------------|-------------------------------|
| Rainbow #1 | 79823 | 79828 |

Our records for the claim(s) have been updated to show receipt of the required annual filing for 1987.

The regulations under 43 CFR Subpart 3833 state: "Citing the serial number shall comply with the requirement in the Act to file an additional description of the claim."

To receive proper credit in the future, in addition to naming each claim on the affidavit, always include the correct serial numbers assigned to each of the mining claims, mill or tunnel sites.

Sincerely,

Thomas E. Reitmeyer
Mining Claims Section

Is your RETURN ADDRESS completed on the reverse side?

SENDER:

- Complete items 1 and/or 2 for additional services.
- Complete items 3, and 4a & b.
- Print your name and address on the reverse of this form so that we can return this card to you.
- Attach this form to the front of the mailpiece, or on the back if space does not permit.
- Write "Return Receipt Requested" on the mailpiece below the article number.
- The Return Receipt will show to whom the article was delivered and the date delivered.

I also wish to receive the following services (for an extra fee):

1. Addressee's Address
2. Restricted Delivery

Consult postmaster for fee.

3. Article Addressed to:

C.E. Webster
2830 Grand Avenue
Phoenix, AZ 85017

Abandonment AMC 79823 (921-MH)

[Handwritten signature]

5. Signature (Addressee)

Signature (Agent)

4a. Article Number

764588


4b. Service Type

- Registered Insured
- Certified COD
- Express Mail Return Receipt for Merchandise

7. Date of Delivery

9/11/94

8. Addressee's Address (Only if requested and fee is paid)



Thank you for using Return Receipt Service.

UNITED STATES POSTAL SERVICE



Official Business

PENALTY FOR PRIVATE
USE TO AVOID PAYMENT
OF POSTAGE, \$300



Print your name, address and ZIP Code here

Bureau of Land Management
Arizona State Office (922)
P. O. Box 16563
Phoenix, Arizona 85011

SENDER: Complete items 1, 2, 3 and 4.

Put your address in the "RETURN TO" space on the reverse side. Failure to do this will prevent this card from being returned to you. The return receipt fee will provide you the name of the person delivered to and the date of delivery. For additional fees the following services are available. Consult postmaster for fees and check box(es) for service(s) requested.

5/23/86

1. Show to whom, date and address of delivery.
A MC 79823 (943-TR)
2. Restricted Delivery.

3. Article Addressed to:

C.E. Webster
2830 Grand Ave
Phoenix, AZ 85017

4. Type of Service:

- Registered Insured
 Certified COD
 Express Mail

Article Number

764108

Always obtain signature of addressee or agent and DATE DELIVERED.

5. Signature - Addressee

X

6. Signature - Agent

X


7. Date of Delivery

5-28-86

8. Addressee's Address (ONLY if requested and fee paid)

2830 Grand Ave
Phx., Az. 85017

UNITED STATES POSTAL SERVICE
OFFICIAL BUSINESS



SENDER INSTRUCTIONS

Print your name, address, and ZIP Code in the space below.

- Complete items 1, 2, 3, and 4 on the reverse.
- Attach to front of article if space permits, otherwise affix to back of article.
- Endorse article "Return Receipt Requested" adjacent to number.

**RETURN
TO**



PHOENIX, ARIZONA

PENALTY FOR PRIVATE
USE, \$300

MAY 30 9 45 AM '86

(Name of Sender)

(No. and Street, Apt., Suite, P.O. Box or R.D. No.)

Bureau of Land Management

Arizona State Office

P. O. Box 16563

Phoenix, Arizona 85011

(City, State, and ZIP Code)

LEAD OWNER

WEBSTER C E
2830 GRAND AVE
PHOENIX AZ 85017

CO-OWNERS
NONE

ARIZONA LEAD FILE NUMBER - 79823

| CASE TYPE | SERIAL NUMBER | CLAIM NAME | LAST ASSMT. | CASE TYPE | SERIAL NUMBER | CLAIM NAME | LAST ASSMT. |
|-----------|---------------|------------|-------------|-----------|---------------|------------|-------------|
| PL | 79823 | MADISON #1 | 1992 | | | | |
| PL | 79824 | MADISON #2 | 1992 | PL | 79825 | WEBSTER #7 | 1992 |
| PL | 79826 | WEBSTER #8 | 1992 | PL | 79827 | WEBSTER #9 | 1992 |

Closed
79823-79827
8/31/93 JAH

ENTERED IN COMPUTER

9/13/94 MJH

l. J. Mark
9-15-94



United States Department of the Interior



BUREAU OF LAND MANAGEMENT
ARIZONA STATE OFFICE
3707 N. 7TH STREET
P.O. BOX 16563
PHOENIX, ARIZONA 85011

IN REPLY REFER TO:
3800 (921) MH
A MC 79823

CERTIFIED MAIL - RETURN RECEIPT REQUESTED

September 8, 1994

DECISION

| | | |
|--------------------|---|-------------------------|
| Mining Claimant(s) | : | Mining Claim(s), |
| as Shown on the | : | Mill Site(s) and Tunnel |
| Enclosed Sheet(s) | : | Site(s) as Shown on the |
| | | Enclosed Sheet(s) 1 |

MINING CLAIMS, MILL SITES AND TUNNEL SITES DECLARED ABANDONED

Public Law 102-381, 106 Stat 1374, dated October 5, 1992, and the regulations implemented July 15, 1993, 43 CFR §3833.1-5, "Rental Fees" prescribe, unless otherwise exempted, that \$100 rental for assessment year 1992-1993, and \$100 rental for assessment year 1993-1994, must be paid to the Bureau of Land Management (BLM) for each mining claim, mill site, and tunnel site on or before August 31, 1993. Failure to pay the rental fee by that date shall conclusively constitute an abandonment of the mining claim, mill site, or tunnel site, which shall be void.

The BLM records do not show receipt of payment for the mining claim(s), mill site(s), and tunnel site(s) listed on the enclosed sheet(s) on or before August 31, 1993.

If the rental fee was timely paid to the BLM for 1993 and 1994, please furnish a copy of the BLM receipt for payment and the document listing the claims and serial numbers for which payment was made to the BLM, Arizona State Office. The receipt and proof must be dated and/or time stamped by the BLM on or before August 31, 1993.

The proof of payment must show that the required amount was remitted and was received by the BLM on or before August 31, 1993, or it will not be accepted. The evidence must be received in this office no later than 30 days from receipt of this decision. If the proof is not furnished during the 30-day period, the mining claim(s), mill site(s), and tunnel site(s) will be removed from the BLM records as abandoned and void.

If additional information is required, please call (602) 650-0518.

Mary Jo Yoas
Chief, Branch of Lands
and Minerals Operations

Enclosure(s)

LEAD OWNER

WEBSTER C E
2830 GRAND AVE
PHOENIX AZ 85017

CO-OWNERS
NONE

ARIZONA

LEAD FILE NUMBER - 79823

| CASE SERIAL TYPE NUMBER | CLAIM NAME | LAST ASSMT. | CASE SERIAL TYPE NUMBER | CLAIM NAME | LAST ASSMT. |
|----------------------------|---------------|----------------|----------------------------|---------------|----------------|
| PL 79828 | RAINBOW #1 | 1990 | | | |

closed 79828

7-30-92

ENTERED IN COMPUTER

lyn



United States Department of the Interior

BUREAU OF LAND MANAGEMENT
ARIZONA STATE OFFICE
3707 N. 7TH STREET
P.O. BOX 16563
PHOENIX, ARIZONA 85011



IN REPLY REFER TO:

(922-LC)
A MC 79823

(602) 640-5550

July 30, 1992

CERTIFIED MAIL--RETURN RECEIPT REQUESTED

DECISION

Mining Claimant(s)
as Shown on the
Enclosed Sheet

Mining Claim(s)
as Shown on the
Enclosed Sheet


MINING CLAIMS DECLARED ABANDONED

The Federal Land Policy and Management Act (FLPMA) of 1976, 43 U.S.C. 1744, and the implementing regulations in 43 CFR 3833.2, require an annual filing for all mining claims recorded with the Bureau of Land Management (BLM). FLPMA provides that failure to file evidence of annual assessment work or a notice of intention to hold by December 30 of each year shall be deemed conclusively to constitute an abandonment of the claim and it is void by operation of law. The constitutionality of Section 314 of FLPMA was upheld on April 1, 1985, by the United States Supreme Court in United States v. Locke et al., 471 U.S. 84, 129 (1985).

The BLM records do not show receipt of either an affidavit of annual assessment work performed or a notice of intention to hold for the claim(s) listed on the enclosed sheet(s) for the 1991 assessment year.

If you did timely file an affidavit or notice of intention to hold with the BLM during 1991, please furnish a copy which shows receipt by the BLM Arizona State Office, (dated and time stamped) during 1991.

Your proof must show the required document was timely filed with the BLM during 1991, otherwise it will not be accepted. The evidence must be received in this office no later than 30 days from receipt of this decision. If the proof is not furnished during this 30-day period, the claim(s) will be removed from our records as abandoned and void.


Byard L. Kershaw
Chief, Branch of
Mining Law Administration

Enclosure



United States Department of the Interior

IN REPLY REFER TO:

(943) TR
A MC 79829-34

BUREAU OF LAND MANAGEMENT
ARIZONA STATE OFFICE
3707 N. 7th Street
Phoenix, Arizona 85014
(602) 241-5550

CERTIFIED MAIL—RETURN RECEIPT REQUESTED

May 23, 1986

Mining Claimant(s)
as Shown on the
Attached Sheet

Mining Claim(s)
as Shown on the
Attached Sheet

DECISION
MINING CLAIMS DECLARED ABANDONED

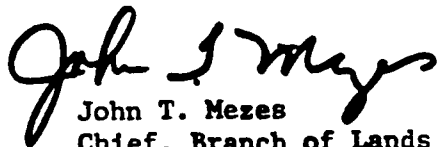
The Federal Land Policy and Management Act (FLPMA) of 1976, 43 U.S.C. 1744, and the implementing regulations in 43 CFR 3833.2, require an annual filing for all mining claims recorded with the Bureau of Land Management. The Act provides that failure to file evidence of annual assessment work or a notice of intention to hold by December 30 each year shall be deemed conclusively to constitute an abandonment of the claim and it is void by operation of law. The constitutionality of Section 314 of FLPMA was upheld on April 1, 1985 by the United States Supreme Court in U.S. et al. v. Lock et al., No. 83-1394.

The Bureau of Land Management records do not show receipt of either an affidavit of annual assessment work performed or a notice of intention to hold for the claim(s) listed on the attached sheet(s) during the 1984-1985 assessment year.

If you did timely file an affidavit or notice of intention to hold with the Bureau of Land Management during 1985, notify this office. Please furnish a copy of the affidavit showing the Bureau of Land Management date and time stamp or other evidence of receipt by our office.

Your proof must show the required document was timely filed with the Bureau of Land Management during 1985, otherwise, it will not be accepted. The evidence must be received in this office no later than 30 days from receipt of this decision. If the proof is not furnished during this 30 day period, the claim(s) will be removed from our records as abandoned and void.

*9-15-86 cases closed
NO appeal filed
ENTERED IN COMPUTER*


John T. Mezes
Chief, Branch of Lands &
Minerals Operations

LEAD OWNER

WEBSTER C E
2830 GRAND AVE
PHOENIX AZ 85017

CO-OWNERS
NONE

ARIZONA LEAD FILE NUMBER - 79823

| LM SERIAL NUMBER | CLAIM NAME | LAST ASSMT. | BLM SERIAL NUMBER | CLAIM NAME | LAST ASSMT. |
|------------------|----------------------|-------------|-------------------|----------------------|-------------|
| 79829 | COPPER MTN QUARRIE | 1984 | 79830 | COP MTN QUARRIE #2 | 1984 |
| 79831 | SILVER MOUNTAIN | 1984 | 79832 | SIL MTN QUARRIE NO 2 | 1984 |
| 79833 | SIL MTN QUARRIE NO 3 | 1984 | 79834 | SILVER MCUNTAIN NC 4 | 1984 |

*Closed
79829-79834*

NOTICE!!

These documents have been scanned!

Do not place un-scanned documents beneath this notice!

Do not remove this notice from this file!

GPO Jacket No. 560-102
Print Order 61549
Rise Business Services, LLC
Job=AZ15 9/11/2019



Box Number= AZ15239



Claim Begin-End: AMC079823-AMC079862

3 Transfers



AZ15239-9

AMC078466-AMC079823

AMC 79823

HARLEY GRAY STONE CO.

RECEIVED

P.O. Box 323, Paulden, AZ 86344

Web Site: www.HarleyGrayStone.com

928/636-2436 • Fax: 928/636-0704

2015 APR 15 P 2: 35

PHOENIX, ARIZONA

April 11, 2015

CERTIFIED MAIL, RETURN RECEIPT REQUESTED
DOCUMENT NUMBER:

United States Department of the Interior
Bureau of Land Management - Arizona State Office
One North Central Avenue, Ste. 800
Phoenix, AZ 85004

RE: Transfer of Interest

To Whom It May Concern:

Enclosed is a copy of the duly recorded Quit Claim Deed to Unpatented Mining Claims transferring the interest from Cornerstone Materials LLC to Harley Gray Stone Co. regarding the following claims.

| NAME OF CLAIM | BLM AMC SERIAL NO. | TRANSFER DATE |
|---------------------------|--------------------|---------------|
| Montezuma Flagstone No. 1 | AMC 79845 | 19 NOV 2014 |
| Montezuma Flagstone No. 2 | AMC 79846 | 19 NOV 2014 |
| Montezuma Flagstone No. 3 | AMC 79847 | 19 NOV 2014 |
| Montezuma Flagstone No. 4 | AMC 79848 | 19 NOV 2014 |
| Montezuma Flagstone No. 5 | AMC 79849 | 19 NOV 2014 |
| Baby State No. 1 | AMC 79850 | 19 NOV 2014 |
| Baby State No. 2 | AMC 79851 | 19 NOV 2014 |

Our check totaling \$70 is enclosed which covers the filing transfer fee of \$10 per claim. Please effectuate the transfer of interest with the Bureau of Land Management; the name and address of the owner of the claims is as noted on the letterhead address.

Sincerely yours,


CARL M. GRAY, President
Enclosures

ENTERED INTO COMPUTER
05/13/2015 DGG

WHEN RECORDED MAIL TO:

Harley Gray Stone Co.)
Carl M. Gray, President)
P.O. Box 323)
Paulden, AZ 86334)
_____)

RECEIVED
BLM AZ STATE OFFICE

2015 APR 15 P 2:35

PHOENIX, ARIZONA


Exempt A.R.S § 11-1134 A-b

QUIT CLAIM DEED TO UNPATENTED MINING CLAIMS


FOR AND IN CONSIDERATION of the sum of Ten Dollars (\$10.00) and other good and valuable consideration, the receipt and sufficiency of which are hereby acknowledged, CORNERSTONE MATERIALS L.L.C. an Arizona limited liability company, hereby assigns, releases and quitclaims to HARLEY GRAY STONE CO., an Arizona corporation, all of CORNERSTONE MATERIALS L.L.C.'s right, title and interest in and to those certain unpatented placer mining claims situated in Coconino County, State of Arizona, all as more particularly described in Exhibit "A" attached hereto and incorporated herein.

IN WITNESS WHEREOF, CORNERSTONE MATERIALS L.L.C. has executed this instrument as of this 11 day of NOVEMBER 2014.

CORNERSTONE MATERIALS LLC.



BY: DONALD L. BLASER, MEMBER



BY: BLASER LIVING TRUST, MEMBER
DONALD L. BLASER, TRUSTEE

STATE OF ARIZONA)
) ss
County of Yavapai)

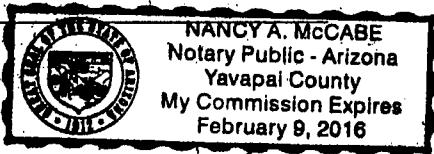
RECEIVED
BLM AZ STATE OFFICE

2015 APR 15 P 2:35

The foregoing instrument was acknowledged before me this 16 of November, 2014, by DONALD L. BLASER, member and authorized signatory of CORNERSTONE MATERIALS L.L.C., an Arizona limited liability company, known to me, or satisfactorily proven to me, to be the person indicated and who signed this document for the purposes therein stated.

Nancy A. McCabe
NOTARY PUBLIC

My Commission Expires:



STATE OF ARIZONA)
) ss
County of Yavapai)

The foregoing instrument was acknowledged before me this 11 of November, 2014, by Donald L. Blaser, Trustee, of the BLASER LIVING TRUST, member and authorized signatory of CORNERSTONE MATERIALS L.L.C., an Arizona limited liability company, known to me, or satisfactorily proven to me, to be the person indicated and who signed this document for the purposes therein stated.

Nancy A. McCabe
NOTARY PUBLIC

My Commission Expires:




EXHIBIT "A"

RECEIVED
BLM AZ STATE OFFICE

2015 APR 15 P 2:34

The following unpatented placer mining claims are situated in an unorganized mining district, Coconino County, Arizona, the location notices of which are of record in the official records of Coconino County and the serial number assigned by the Arizona State Office of the Bureau of Land Management are as follows:

COCONINO COUNTY RECORDS

| NAME OF CLAIM | BOOK | PAGE | BLM AMC SERIAL NO. |
|---|---------------------------------|------------------|--------------------|
| MONTEZUMA FLAGSTONE #1 AMENDED SECOND AMENDED | 13 MINES 14 MINES 4 MINES | 408 433 30 | 79845 |
| MONTEZUMA FLAGSTONE #2 AMENDED SECOND AMENDED | 13 MINES 14 MINES 4 MINES | 409 433 31 | 79846 |
| MONTEZUMA FLAGSTONE #3 AMENDED SECOND AMENDED | 13 MINES 14 MINES 4 MINES | 410 434 32 | 79847 |
| MONTEZUMA FLAGSTONE #4 AMENDED SECOND AMENDED | 13 MINES 14 MINES 4 MINES | 411 435 33 | 79848 |
| MONTEZUMA FLAGSTONE #5 | 24 MINES | 216 | 79849 |
| BABY STATE NO. 1 AMENDED SECOND AMENDED | 14 MINES 14 MINES 4 MINES | 348 425 34 | 79850 |
| BABY STATE NO. 2 AMENDED SECOND AMENDED | 14 MINES 14 MINES 4 MINES | 348 425 35 | 79851 |

RECEIVED
BLM AZ STATE OFFICE

2015 APR 15 P 2:34

PHOENIX, ARIZONA

| NAME OF CLAIM | BLM AMC SERIAL NO. | CLAIM DATE | COCONINO COUNTY BOOK & PAGE | SECTION | TOWNSHIP | RANGE |
|---------------------------|--------------------|-------------|-----------------------------|---------|----------|-------|
| Montezuma Flagstone No. 1 | AMC 79845 | 8-May-1937 | Book 4, Page 30 | 4 | 19N | 1E |
| Montezuma Flagstone No. 2 | AMC 79846 | 8-May-1937 | Book 4, Page 31 | 9 | 19N | 1E |
| Montezuma Flagstone No. 3 | AMC 79847 | 8-May-1937 | Book 4, Page 32 | 9 | 19N | 1E |
| Montezuma Flagstone No. 4 | AMC 79848 | 8-May-1937 | Book 4, Page 33 | 4 & 9 | 19N | 1E |
| Montezuma Flagstone No. 5 | AMC 79849 | 15-Feb-1951 | Book 24, Page 216 | 9 | 19N | 1E |
| Baby State No. 1 | AMC 79850 | 2-Apr-1946 | Book 4, Page 34 | 4 | 19N | 1E |
| Baby State No. 2 | AMC 79851 | 2-Apr-1946 | Book 4, Page 35 | 4 | 19N | 1E |

CERTIFIED MAIL™



7012 1640 0001 0258 6863

FIRST CLASS

PHOENIX AZ 852



1022



85004



U.S. POSTAGE
PAID
PAULDEN, AZ
86334
APR 13, 15
AMOUNT

\$6.70


00083165-02

HARLEY GRAY STONE CO.
P.O. BOX 323
PAULDEN, AZ 86334-0111

United States Department of the Interior
Bureau of Land Management
Arizona State Office
One North Central Avenue, Ste. 800
Phoenix, AZ 85004



85004442700



RECEIVED
BLM AZ STATE OFFICE

2015 APR 15 P 2: 14

PHOENIX, ARIZONA

United States Department of the Interior
Bureau of Land Management
 LANDS/RECREATION & PLANNING
 ONE N CENTRAL AVE
 PHOENIX, AZ 85004 -2203
 Phone: 602-417-9200

Receipt

No: 3274755

| | |
|---|--|
| Transaction #: 3370510 | |
| Date of Transaction: 04/16/2015 | |
| CUSTOMER: | |
| HARLEY GRAY STONE CO PO BOX 323 PAULDEN, AZ 86334-0323 US | |

| LINE # | QTY | DESCRIPTION | REMARKS | UNIT PRICE | TOTAL |
|---------------|------|--|---------|------------|----------------|
| 1 | 1.00 | LOCATABLE MINERALS / MINING CLAIMS- NOT NEW-UNADJUD, ONE AUTH NO. ONLY / MINING CLAIM MONEY RECEIVED CASES: AMC79845/\$70.00 | TRF/7 | - n/a - | 70.00 |
| TOTAL: | | | | | \$70.00 |

| PAYMENT INFORMATION | | | | | |
|---------------------|-----------|--|-------------|------------|--|
| 1 | AMOUNT: | 70.00 | POSTMARKED: | 04/13/2015 | |
| | TYPE: | CHECK | RECEIVED: | 04/15/2015 | |
| | CHECK NO: | 22631275765 | | | |
| | NAME: | HARLEY GRAY STONE CO PO BOX 323 PAULDEN AZ 86334-0323 US | | | |

| |
|---------|
| REMARKS |
| |

This receipt was generated by the automated BLM Collections and Billing System and is a paper representation of a portion of the official electronic record contained therein.

W. Scott Donaldson
Attorney-at-Law

Amc 79823

6868 North 7th Avenue, Suite 204
Phoenix, Arizona 85013-1150
Telephone: (602) 242-9762

E-Mail: scottdonaldson@wsdlaw.net
Fax: (602) 242-9763
Website: www.wsdlaw.net

7 February 2012

Amy Thrower, Land Law Examiner
Bureau of Land Management
Arizona State Office
One North Central Avenue, Suite 800
Phoenix, Arizona 85004-4427

Re: Notice of Transfer of Interest

Ms. Thrower:


I represent Blaser Corporation and Carlow Investors in the transfer of Unpatented Mining Claims.

The transfer from Blaser Corporation to Carlow Investors involves 15 unpatented mining claims, being Little Bunkers; Coconino County Quarry Nos. 2, 3, 4, 5, 6, and 8; Grand Canyon Quarry Nos. 10, 11, 12, and 13; Hells Canyon Nos. 1, 2 and 3; and Six Mile. Please note the transfer of these claims in your files and change the address to Carlow Investors, c/o Kildare Enterprises LLC, 34 Church Street, PO Box 303, Liberty Corner, NJ 07938.

Also enclosed is our check payable to the Bureau of Land Management in the amount of \$150, representing a \$10 service charge for each mining claim.

Please let me know if you need further information.

Very truly yours,



W. Scott Donaldson

Enclosures

ENTERED INTO COMPUTER

2/15/12 AT

2012 FEB 15 PM 1:27
BLM ASO OFFICE

| | |
|---------------|----------|
| NO. OF CLAIMS | 15 |
| AMOUNT | \$150.00 |
| RECEIPT NO. | 251292 |
| INITIALS | AT |

** BLM-ASO **

When Recorded Mail To:


W. Scott Donaldson
Attorney at Law
6868 N. 7th Avenue, Suite 204
Phoenix, AZ 85013-1150

DEED TO UNPATENTED MINING CLAIMS

FOR AND IN CONSIDERATION of the sum of Ten Dollars (\$10.00) and other good and valuable consideration, the receipt and sufficiency of which are hereby acknowledged, BLASER CORPORATION, an Arizona corporation, hereby assigns, releases and quitclaims to CARLOW Investors, an Arizona Company, all of Blaser Corporation's right, title and interest in and to those certain unpatented placer mining claims situated in Coconino County, State of Arizona, all as more particularly described in Exhibit "A," attached hereto and incorporated herein.

IN WITNESS WHEREOF, Blaser Corporation has executed this instrument as of this 22nd day of April, 2008.

BLASER CORPORATION



By: Charles Heskett
Its: Chairman

RECORDED
2008 FEB - 9 PM 1:27

STATE OF New York)
) ss
COUNTY OF Bronx)

The foregoing instrument was acknowledged before me this 22nd day of April, 2008, by Charles Heskett, the Chairman of Blaser Corporation, an Arizona corporation, on behalf of the corporation.

IN WITNESS WHEREOF, I have hereunto set my hand and affixed my notarial seal the day and year first above written.

SHANITA GUINN
Notary Public - State of New York
No. 01GU6167091
Qualified in Bronx County
My Commission Expires May 29, 2011


NOTARY PUBLIC

MY COMMISSION EXPIRES: May 29, 2011

EXEMPT UNDER A.R.S. § 11-1134(A)(6)

EXHIBIT "A"

The following unpatented placer mining claims are situated in an unorganized mining district, Coconino County, Arizona, the location notices of which are of record in the official records of Coconino County and the serial number assigned by the Arizona State Office of the Bureau of Land Management are as follows:


| <u>NAME OF CLAIM</u> | <u>Book</u> | <u>Page</u> | <u>BLM SERIAL # AMC</u> |
|------------------------------|-------------|-------------|-------------------------|
| LITTLE BUNKERS | 32 | 579 | 79843 |
| COCONINO COUNTY QUARRY NO. 2 | 14 | 308 | 79852 |
| COCONINO COUNTY QUARRY NO. 3 | 14 | 308 | 79853 |
| COCONINO COUNTY QUARRY NO. 4 | 14 | 309 | 79854 |
| COCONINO COUNTY QUARRY NO. 5 | 14 | 310 | 79855 |
| COCONINO COUNTY QUARRY NO. 6 | 14 | 310 | 79856 |
| COCONINO COUNTY QUARRY NO. 8 | 14 | 327 | 79857 |
| GRAND CANYON QUARRY NO. 10 | 14 | 332 | 79858 |
| GRAND CANYON QUARRY NO. 11 | 14 | 333 | 79859 |
| GRAND CANYON QUARRY NO. 12 | 14 | 333 | 79860 |
| GRAND CANYON QUARRY NO. 13 | 14 | 334 | 79861 |
| HELLS CANYON NO. 1 | 43 | 154 | 79835 |
| HELLS CANYON NO. 2 | 43 | 155 | 79836 |
| HELLS CANYON NO. 3 | 43 | 156 | 79837 |
| SIX MILE | 14 | 65 | 79862 |

RECORDED
2011-05-19 PM 1:27
BLM

W. SCOTT DONALDSON
ATTORNEY AT LAW
6868 NORTH 7TH AVENUE, SUITE 204
PHOENIX, ARIZONA 85013-1150

PHOENIX AZ 852

03 FEB 2012 945 L



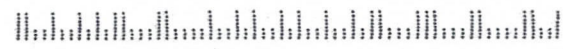
PHOENIX, ARIZONA

2012 FEB -9 PM 1:27

RECEIVED
BLM AZ STATE OFFICE

AMY THROWER, LAND LAW EXAMINER
BUREAU OF LAND MANAGEMENT
ARIZONA STATE OFFICE
ONE NORTH CENTRAL AVENUE, SUITE 800
PHOENIX, AZ 85004-4427

8500434427



100% PCC



QUALITY PARK
11117



W. SCOTT DONALDSON
ATTORNEY AT LAW
6868 NORTH 7TH AVENUE, SUITE 204
PHOENIX, ARIZONA 85013-1150

PHOENIX AZ 852

03 FEB 2012 PM 5 L



PHOENIX, ARIZONA

2012 FEB -9 PM 1:27

RECEIVED
BLM AZ STATE OFFICE

AMY THROWER, LAND LAW EXAMINER
BUREAU OF LAND MANAGEMENT
ARIZONA STATE OFFICE
ONE NORTH CENTRAL AVENUE, SUITE 800
PHOENIX, AZ 85004-4427

850044427



United States Department of the Interior
Bureau of Land Management
 LANDS/RECREATION & PLANNING
 ONE N CENTRAL AVE
 PHOENIX, AZ 85004 -2203
 Phone: 602-417-9200

Receipt

No: 2512921

| | |
|--|--|
| Transaction #: 2590291 | |
| Date of Transaction: 02/10/2012 | |
| CUSTOMER: | |
| W SCOTT DONALDSON 6868 N 7TH AVE STE 204 PHOENIX, AZ 85013-1150 US | |

| LINE # | QTY | DESCRIPTION | REMARKS | UNIT PRICE | TOTAL |
|---------------|------|---|---------------|------------|-----------------|
| 1 | 1.00 | LOCATABLE MINERALS / MINING CLAIMS-NOT NEW-UNADJUD, ONE AUTH NO. ONLY / MINING CLAIM MONEY RECEIVED CASES: AMC79843/\$150.00 | TRANSFER (15) | - n/a - | 150.00 |
| TOTAL: | | | | | \$150.00 |

| PAYMENT INFORMATION | | | |
|---------------------|-----------|--|------------------------|
| 1 | AMOUNT: | 150.00 | POSTMARKED: 02/03/2012 |
| | TYPE: | CHECK | RECEIVED: 02/10/2012 |
| | CHECK NO: | 756 | |
| | NAME: | DONALDSON, W SCOTT 6868 N 7TH AVE STE 204 PHOENIX AZ 85013-1150 US | |

| |
|---------|
| REMARKS |
| |

This receipt was generated by the automated BLM Collections and Billing System and is a paper representation of a portion of the official electronic record contained therein.

United States Department of the Interior
 Bureau of Land Management
 LANDS/RECREATION & PLANNING
 ONE N CENTRAL AVE
 PHOENIX, AZ 85004 -2203
 Phone: 602-417-9200

Amc 79823

Receipt

No:

2483479

| | |
|---|--|
| Transaction #: 2560138 | |
| Date of Transaction: 12/16/2011 | |
| CUSTOMER: | |
| W SCOTT DONALDSON 6868 N 7TH AVE STE 204 PHOENIX,AZ 85013-1150 US | |

| LINE # | QTY | DESCRIPTION | REMARKS | UNIT PRICE | TOTAL |
|---------------|------|--|---------|------------|-----------------|
| 1 | 1.00 | LOCATABLE MINERALS / MINING CLAIMS-NOT NEW-UNADJUD,ONE AUTH NO. ONLY / MINING CLAIM MONEY RECEIVED CASES: AMC79852/\$880.00 | TRF-88 | - n/a - | 880.00 |
| TOTAL: | | | | | \$880.00 |

| PAYMENT INFORMATION | | | | | |
|---------------------|-----------|--|-------------|------------|--|
| 1 | AMOUNT: | 880.00 | POSTMARKED: | 12/14/2011 | |
| | TYPE: | CHECK | RECEIVED: | 12/16/2011 | |
| | CHECK NO: | 746 | | | |
| | NAME: | DONALDSON, W SCOTT 6868 N 7TH AVE STE 204 PHOENIX AZ 85013-1150 US | | | |

| |
|---------|
| REMARKS |
| |

This receipt was generated by the automated BLM Collections and Billing System and is a paper representation of a portion of the official electronic record contained therein.

W. Scott Donaldson
Attorney-at-Law



6868 North 7th Avenue, Suite 204
Phoenix, Arizona 85013-1150
Telephone: (602) 242-9762

E-Mail: scottdonaldson@wsdlaw.net
Fax: (602) 242-9763
Website: www.donaldsonlaw.net

13 December 2011

Amy Thrower, Land Law Examiner
Bureau of Land Management
Arizona State Office
One North Central Avenue, Suite 800
Phoenix, Arizona 85004-4427

RECEIVED
BLM AZ STATE OFFICE
2011 DEC 15 PM 2:54

Re: 3800 (AZ-933) TS; AMC 79823

**Coconino County Quarry No. 2 – 79852; Coconino County Quarry No. 3 – 79853;
Coconino County Quarry No. 4 – 79854; Coconino County Quarry No. 5 – 79855;
Coconino County Quarry No. 6 – 79856; Coconino County Quarry No. 8 – 79857;
Grand Canyon Quarry No. 10 – 79858; Grand Canyon Quarry No. 11 – 79859;
Grand Canyon Quarry No. 12 – 79860; Grand Canyon Quarry No. 13 – 79861;
Hells Canyon No. 1 – 79835; Hells Canyon No. 2 – 79836;
Hells Canyon No. 3 – 79837; Little Bunkers – 79843;
Six Mile – 79862**

and

3800 (AZ-933) TS; AMC 79823

**Baby State No. 1 – 79850; Baby State No. 2 – 79851;
Montezuma Flagstone #1 – 79845; Montezuma Flagstone #2 – 79846;
Montezuma Flagstone #3 – 79847; Montezuma Flagstone #4 – 79848;
Montezuma Flagstone #5 – 79849; Red Bird #1 – 79841; Red Bird #2 – 79842**

Ms. Thrower:


Pursuant to your telephone message, enclosed is check number 746 payable to Bureau of Land Management in the amount of \$880.00. This amount represents the filing fees to bring ownership on the above claims to the current owners of Carlow Investors, LLC, and Cornerstone Materials, LLC.

NO. OF CLAIMS 88
AMOUNT \$880.00
RECEIPT NO. 218347A
INIT: [Signature]
** BLM-ASO **

Please call if you have any questions or need additional information to effectuate these transfers of ownership.

Thank you for your assistance with this matter.

Very truly yours,

A handwritten signature in black ink, appearing to be 'W. Scott Donaldson', written over a horizontal line.

W. Scott Donaldson

Enclosure

RECEIVED
BLM ADJUTANT GENERAL'S OFFICE
2011 DEC 15 PM 2:55
PHOENIX, ARIZONA

W. SCOTT DONALDSON
ATTORNEY AT LAW
6868 NORTH 7TH AVENUE, SUITE 204
PHOENIX, ARIZONA 85013-1150

PHOENIX AZ 850
14 DEC 2011 PM 2:54



USA FIRST-CLASS FOREVER

RECEIVED
BLM AZ STATE OFFICE
2011 DEC 15 PM 2:54
PHOENIX, ARIZONA

AMY THROWER, LAND LAW EXAMINER
BUREAU OF LAND MANAGEMENT
ARIZONA STATE OFFICE
ONE NORTH CENTRAL AVENUE, SUITE 800
PHOENIX, AZ 85004-4427

85004+4427




100% PCC



QUALITY PARK
11117





AMC 79823

BUREAU OF LAND MANAGEMENT

28-April-2009

The enclosed documents recorded at Coconino County AZ. and or Yavapai County AZ. provide the trail to the mining claims currently owned by Cornerstone Materials LLC.

- 1) Purchase agreement of Western States Stone Company by Blaser Corporation.
- 2) Quit claim Deed of Exhibit A Mining Claims from Webster Revocable Trust (C E Webster) to Western States Stone Company.
- 3) Quit claim Deed of Exhibit A Mining Claims from Western States Stone Company to Blaser Corporation.
- 4) Quit claim Deed of Exhibit A Mining Claims from Blaser Corporation to Cornerstone Materials LLC.
- 5) Quit claim Deed of Exhibit A Mining Claims from Blaser Corporation to SAS Mining LLC.
- 6) Quit claim Deed of Exhibit A Mining Claims from SAS Mining LLC to Cornerstone Materials LLC.

The above provides a Deed sequence of the following mining Claims to Cornerstone Materials LLC.

Monetezuma Flagstone #1 (79845), Monetezuma Flagstone #2 (79846),
Monetezuma Flagstone #3 (79847), Monetezuma Flagstone #4 (79848),
Monetezuma Flagstone #5 (79849), Baby State #1 (79850), Baby State #2 (79851), Red Bird #1 (79841), Red Bird #2 (79842).

Blaser Corporation, not my company after 10-1-2004, retains the following Claims.

Hells Canyon #1 (79835), Hells Canyon #2 (79836), Hells canyon #3 (79837), Little Bunker (79843), Coconino County #2 (79852), Coconino County #3 (78853), Coconino County #4 (79854), Coconino County #5 (78855), Coconino County #6 (79856), Coconino County #8 (78857), Grand Canyon #10 (79858), Grand Canyon #11 (79859), Grand Canyon #12 (79860), Grand Canyon #13 (79861), Six Mile (79862).

Thank you
Don Blaser
928-925-4710

Recorded at the request of:
James D. Atkinson

When recorded mail to:
James D. Atkinson
1550 Plaza West Drive
Prescott, AZ 86303

THIS IS A CONFIRMED COPY OF INSTRUMENT
RECORDED ON DATE 8/27/08 TIME 11:39AM
IN BOOK 4618 PAGE 225
ANAWAYMAN-TRUJILLO, RECORDER
Trucia Kay Trujillo DEPUTY

AFFIDAVIT

THE UNDERSIGNED, BEING FIRST DULY SWORN, states and certifies as follows:

1. That he and his wife, Gail R. Blaser, were the owners of a majority of the issued and outstanding shares of Blaser Corporation on January 26, 1998 and on February 17, 1998.
2. That attached hereto as Exhibit A is a true and correct copy of the Agreement for Purchase and Sale of Stock (excluding the exhibits thereto) made and entered into on January 26, 1998, by and among Blaser Corporation, as Purchaser, The Webster Revocable Trust dated December 2, 1982, as amended (the "Trust"), as Seller, and Western States Stone Company (the "Company"), pursuant to which Blaser Corporation purchased from the Trust one hundred percent (100%) of the issued and outstanding shares of the Company (the "Stock") as of the date of the Closing, as defined therein.
3. That the sale and purchase of the Stock occurred on or about February 17, 1998, at which time Blaser Corporation became the owner of one hundred percent (100%) of the Stock. Attached hereto as Exhibit B is a true and correct copy of Stock Certificate No. 3 issued to Blaser Corporation on October 17, 1998 evidencing the ownership by Blaser Corporation of all one hundred fifty thousand shares (150,000) of the issued and outstanding shares of the Company.

FURTHER YOUR AFFIANT SAYETH NOT.

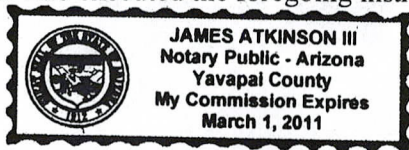
IN WITNESS WHEREOF, the undersigned has signed and sealed these presents the day and year first above written.



Name: Donald L. Blaser

STATE OF ARIZONA)
) ss:
COUNTY OF YAVAPAI)

The foregoing instrument was acknowledged before me this 26th day of August 2008 by Donald L. Blaser, the person to me known as the person described in and who executed the foregoing instrument and acknowledged before me that he executed the same.

Witness my hand and official seal




NOTARY PUBLIC

My Commission will expire 3/1, 2011

Recorded at the request of:
James D. Atkinson

When recorded mail to:
James D. Atkinson
1550 Plaza West Drive
Prescott, AZ 86303

AFFIDAVIT

THE UNDERSIGNED, BEING FIRST DULY SWORN, states and certifies as follows:

1. That he was the owner of a majority of the issued and outstanding shares of Blaser Corporation on January 26, 1998 and on February 17, 1998.

2. That attached hereto as Exhibit A is a true and correct copy of the Agreement for Purchase and Sale of Stock (excluding the exhibits thereto) made and entered into on January 26, 1998, by and among Blaser Corporation, as Purchaser, The Webster Revocable Trust dated December 2, 1982, as amended (the "Trust"), as Seller, and Western States Stone Company (the "Company"), pursuant to which Blaser Corporation purchased from the Trust one hundred percent (100%) of the issued and outstanding shares of the Company (the "Stock") as of the date of the Closing, as defined therein.

3. That the sale and purchase of the Stock occurred on or about February 17, 1998, at which time Blaser Corporation became the owner of one hundred percent (100%) of the Stock. Attached hereto as Exhibit B is a true and correct copy of Stock Certificate No. 3 issued to Blaser Corporation on October 17, 1998 evidencing the ownership by Blaser Corporation of all one hundred fifty thousand shares (150,000) of the issued and outstanding shares of the Company.

FURTHER YOUR AFFIANT SAYETH NOT.

IN WITNESS WHEREOF, the undersigned has signed and sealed these presents the day and year first above written.



Name: Donald L. Blaser

STATE OF ARIZONA)
) ss:
COUNTY OF YAVAPAI)

The foregoing instrument was acknowledged before me this 26th day of August 2008 by Donald L. Blaser, the person to me known as the person described in and who executed the foregoing instrument and acknowledged before me that he executed the same.

Witness my hand and official seal

NOTARY PUBLIC

My Commission will expire _____, 20__

EXHIBIT A TO AFFIDAVIT

Agreement for Purchase and Sale of Stock

AGREEMENT FOR PURCHASE AND SALE OF STOCK

THIS AGREEMENT FOR PURCHASE AND SALE OF STOCK (the "Agreement") is made and entered into this 26th day of January, 1998 by and between BLASER CORPORATION, an Arizona Corporation ("Purchaser"), THE WEBSTER REVOCABLE TRUST DATED DECEMBER 2, 1982 AS AMENDED (the "Seller") and WESTERN STATES STONE COMPANY, INC., a California corporation (the "Company").

RECITALS:

A. Company operates a business involved in the mining and sale of natural stone throughout the United States. The sole shareholder of the Company is the Seller.

B. Purchaser desires to purchase and the Seller is willing to sell one hundred percent (100%) of the stock in the Company (the "Stock") in exchange for certain consideration and pursuant to the terms and conditions set forth in this Agreement.

AGREEMENTS:

ARTICLE I

Purchase and Sale of Stock

1.1 Purchase and Sale. Subject to the terms and conditions of this Agreement, Purchaser shall purchase from Seller and Seller shall sell to Purchaser any and all of Seller's right, title and interest in the Stock.

1.2 Closing. The purchase and sale shall take place at 10:00 a.m. at Seller's attorneys' offices, Morrison & Hecker, L.L.P., 2800 North Central Avenue, Suite 1600, Phoenix, Arizona 85004-1047, on February 17, 1998 unless such earlier date is mutually agreed to by the parties ("Closing").

ARTICLE II

Purchase Price

2.1 Purchase Price. The purchase price for the Stock shall be One Million Nine Hundred Thousand Dollars (\$1,900,000) (the "Purchase Price"); provided however that the Purchase Price shall be adjusted as set forth in Section 2.2, Article VII and Article VIII below.

2.2 Closing adjustments. At the time of Closing, the Purchase Price shall be adjusted as follows:

2.2.1 Net Cash/Receivables. The Assets of the Company at Closing shall include Net Cash/Receivables. Net Cash/Receivables shall mean an amount equal to the Cash in the Company plus the amount of Accounts Receivable as reflected on the books and records of the Company less the amount of Accounts Payable accrued prior to Closing as reflected on the books of the Company, all such amounts as of the date of Closing. Until the date of Closing, the parties acknowledge that such amounts total approximately Six Hundred Thousand Dollars (\$600,000) but such amount shall be subject to substantial fluctuation; provided however, there shall be no less than Three Hundred Fifty Thousand Dollars (\$350,000) in cash in the Company bank account at the time of Closing. The Purchase Price in Section 2.1 assumes Six Hundred Thousand Dollars (\$600,000) in Net Cash/Receivables. To the extent that the Net Cash/Receivables at Closing are more or less than Six Hundred Thousand Dollars (\$600,000), the Purchase Price shall be correspondingly increased or decreased.

2.2.2 Inventory. The Assets of the Company shall include the Inventory of the Company of Closing. The parties agree that the value of the Inventory of the Company as of September 30, 1997 is Five Hundred Eighteen Thousand Eight Hundred Eighteen Dollars (\$518,818), as set forth on the inventory calculation sheets provided to Purchaser by the Company and Seller (the "September Value"). Seller, Company and Purchaser shall mutually agree to the value of the Inventory as of Closing (the "Closing Value"). The Purchase Price shall be adjusted dollar-for-dollar at Closing to the extent that the Closing Value differs from the September Value. Therefore, the Purchase Price shall be decreased at Closing in an amount equal to the September Value less the Closing Value; similarly, the Purchase Price shall be increased at Closing in an amount equal to the Closing Value less the September Value.

2.3 Payment of Purchase Price. Payment of the Purchase Price will be made as follows:

2.3.1 Earnest Money. Contemporaneous with the execution of the Agreement, Fifty Thousand Dollars (\$50,000) shall be delivered by a certified check, cashier's check or wire transfer to Seller from Purchaser as a refundable, as set forth herein, earnest money deposit with the execution and delivery of this Agreement (the "Earnest Money"). The Earnest Money shall become nonrefundable upon satisfaction of the due diligence examination set forth in Section 5.1 and 5.2 below. The Earnest Money shall be held in an interest bearing escrow account established at First American Title Company, or such other institution as mutually agreed upon by the parties, held for the benefit of the name, social security number and address of the Purchaser.

2.3.2 Balance of Purchase Price. The remaining balance of the Purchase Price will be delivered at the time of Closing as follows:

2.3.2.1. Cash. Seven Hundred Thousand Dollars (\$700,000) shall be delivered by a certified check, cashier's check or wire transfer to Seller from Purchaser (the "Down Payment"). Seller may contemporaneous with the Closing, in its sole and absolute discretion, cause the Company to transfer funds from the Company's bank account to Purchaser in order to make the Down Payment. The parties agree that any tax liability relating to the transfer of funds from the Company to the Purchaser shall be borne solely by the Purchaser and the Company as owned by the Purchaser subsequent to the Closing and shall not be borne by the Seller; and

2.3.2.2. Promissory Note. The balance of One Million One Hundred Fifty Thousand Dollars (\$1,150,000) shall be paid by Purchaser to Seller pursuant to a fully amortized promissory note for a term of ten (10) years bearing interest at the rate of 9% per annum in the form attached hereto as Exhibit A (the "Note"). The Note shall be secured by: (a) a pledge of the Stock in the form attached hereto as Exhibit B (the "Pledge"); (b) a deed of trust on the Property and each of the Mining Claims in the form attached hereto as Exhibit C (the "Deeds of Trust"); (c) security agreements in the form attached hereto as Exhibit D on the assets of the Company and the Purchaser (the "Security Agreements") and the obligations of Seller under the Note, Pledge, Deeds of Trust and Security Agreements shall be guaranteed by a personal guaranty by each Donald Blaser, Gail Blaser, Dayle Blaser and Nancy Blaser in the form attached hereto as Exhibit E (the "Guaranty"). Monthly payments on the promissory note shall be made through First American Title Company or such party or manner as the parties shall mutually agree in writing, with the costs relating to the servicing by First American Title Company or such party or manner being shared equally by Purchaser and Seller.

ARTICLE III

Representations and Warranties of Seller and Company

Acknowledging that Purchaser is materially relying on each of the following representations, warranties and covenants, Seller and Company hereby represent and warrant as follows:

3.1 Company. Company is a corporation duly organized and validly existing under the laws of the State of California and is authorized to do business in the State of Arizona.

3.2 Power and Authorization of Company. Company has the corporate power to own property and to carry on its business as now being conducted. This Agreement has been duly authorized and executed on behalf of Company and constitutes the valid and binding obligation of Company. Company is not in violation of any provision of its articles or bylaws, or any agreement or instrument to which it is a party or to which the Stock is subject.

3.3 Power and Authorization of Seller. Seller has received from Company, its officers and directors, and its shareholders any necessary authorization and approval, if any, of the sale of Stock to Purchaser. The sale of Stock contemplated by this Agreement is not in violation of any provision of Company's articles or bylaws, or any agreement or instrument to which Company or Seller is a party or to which the Stock is subject, will not result in any such violation or be in conflict with or constitute a default under any such provision or agreement, and will not accelerate the performance provided by the terms of any agreement or instrument to which Company or Seller is a party, or constitute a default thereunder, or an event which, with the lapse of time or action by a third party, could result in a default thereof, or result in the creation of any lien, charge or encumbrance upon any asset or properties of Company or the Stock. Such sale of Stock will not violate any provision of any judgment, writ, decree, order, statute, rule or governmental regulation applicable to Company or Seller.

3.4 Title. Seller is the owner of the Stock which constitutes one hundred percent (100%) of the total outstanding shares of Company. The Stock transferred pursuant to the terms of this Agreement is free and clear of all restrictions, liens, encumbrances and security interests and is validly issued. Other than by this Agreement, neither Company nor Seller is not a party to or bound by any contract, agreement or arrangement to issue or sell any capital stock or any other security of Company or any other investment exercisable or convertible into any capital stock or any other security of Company and there are no outstanding options, warrants, preemption rights, rights of first refusal or other rights to subscribe for or purchase or contracts, agreements or other arrangements with respect to any capital stock or other security of Company or any other investment exercisable or convertible into any capital stock or any other security of Company.

3.5 Equipment. Company is the owner of all of the equipment set forth on Exhibit F, which is attached hereto and incorporated herein by reference. Seller and Company jointly represent and warrant that the Equipment is free and clear of all liens, encumbrances and security interests and that Company holds good and marketable title to the Equipment. At Closing, the Equipment shall be located on the Property or Mining Claims.

3.6 Mining Claims. Company possesses an interest in the mining claims set forth on Exhibit G, which is attached hereto and incorporated herein by reference (the "Mining Claims"). Seller and Company jointly represent that they have paid the 1998 maintenance fee with the Bureau of Land Management and have paid all taxes relating to the Mining Claims as required by the Arizona Department of Revenue. Seller and Company jointly represent that Purchaser has been provided with the accurate location of the Mining Claims.

Seller and Company jointly represent and warrant that the Company's interest in the Mining Claims are free and clear of all liens, encumbrances and security interests. Seller and Company further represent that the Mining Claims were properly located on land open to mineral entry, that all necessary state and federal filings have been performed. To the best of the Company's and Seller's knowledge valid discovery was made at the time of location and continues to present and neither Seller nor the Company have received notice from the Bureau of Land Management questioning the discovery of the Mining Claims.

3.7 Financial Records. The financial records of Company heretofore provided and made available hereafter to Purchaser, including but not limited to Company's ledger books, sales summaries, financial statements and income tax returns are complete and accurate as of the dates thereof. These financial records will be maintained and preserved by Seller for a period of at least five (5) years after Closing and Purchaser shall be entitled to immediate and full access from the date of this Agreement until February 17, 2003. After such time, such records shall be made available to Purchaser within such period upon Purchaser's reasonable request.

3.8 Customer List. The customer list attached hereto as Exhibit H, and delivered by Seller as part of the Assets is complete and accurate.

3.9 No Violations. Company has not received any notice of any condemnation proceedings or of any action by a state, city, county or other appropriate governmental authority for zoning, building, fire, health code, safety or environmental violations with respect to its operations.

3.10 Litigation. There are no pending actions, proceedings and investigations or claims of any nature pending or threatened which question the validity of this Agreement or the transactions contemplated herein or which may result, either individually or in the aggregate, in any change in the Stock, assets, conditions, affairs and prospects of the Company's business.

3.11 Governmental Approvals. No order, authorization, approval or consent from or filing with any federal or state governmental body or other authority having jurisdiction over Seller is required for the execution, delivery and performance of this Agreement by Seller or is necessary in order to ensure the legality, validity, binding effect or enforceability of this Agreement.

3.12 Condition of Assets. The assets, including without limitation the Equipment, the Mining Claims, the real property located in Ash Fork, Arizona as more particularly described on Exhibit I, which is attached hereto and incorporated herein by

reference (the "Property"), inventory and office furniture and any other tangible or intangible personal property of the Company (collectively referred to as the "Assets") transferred pursuant to the sale of Stock hereunder shall be inspected by Purchaser prior to Closing and shall be delivered and accepted in "as is" condition; provided, however, that the Equipment shall be in running order except as set forth on Exhibit F. During the term of this Agreement, Seller shall use the Assets only in the ordinary course of its business.

3.13 Leases. There are no leases for tenancies in real property other than the lease from Central Arizona Railroad, a copy of which is attached as Exhibit J hereof. Seller is not in default in any material obligations under any Lease and has made any and all payments and deposits required under the Lease.

3.14 Disclosure. Seller has disclosed all material facts and has not withheld any known material fact with regard to the Stock or the Assets.

3.15 Indemnification. Company and Seller, and their respective successors and assigns agree to indemnify and hold Purchaser harmless from and against any and all claims, losses, liabilities or obligations, including reasonable attorneys' fees, for any claim arising out of or resulting from any breach of warranty or a misrepresentation by Seller or the nonperformance of any covenant hereunder or accruing against the Company prior to Closing. Should any claims occur for any period prior to Closing, the Purchaser shall advise the Seller within ten (10) days of becoming aware of any asserted claim and the Seller will pay for all costs incurred, including but not limited to, audit accounting, legal, penalties and interests. If Seller is not advised by Purchaser within the ten (10) day period, Seller shall have no liability for the payment of any costs incurred in defending any asserted claim or cause of action which is the subject of this Section 3.15.

ARTICLE IV

Representations and Warranties of Purchaser

Acknowledging that Seller and Company are materially relying on each of the following representations, warranties and covenants, Purchaser hereby represents and warrants as follows:

4.1 Power and Authorization. Purchaser has the power to enter into this Agreement. This Agreement has been duly authorized by and validly executed on behalf of Purchaser and when delivered will constitute the valid and binding obligation of Purchaser.

4.2 Approvals. No order, authorization, approval or consent from or filing with any federal or state governmental body or other authority having jurisdiction over Purchaser is required for the execution, delivery and performance of this Agreement by Purchaser or is necessary in order to ensure the legality, validity, binding effect or enforceability of this Agreement. The purchase of Stock contemplated by this Agreement is not in violation of any provision of Purchaser's articles or bylaws or any agreement or instrument to which Purchaser is a party or to which it is subject, will not result in any such violation or be in conflict with or constitute a default under any such provision or agreement, and will not accelerate the performance provided by the terms of any agreement or instrument to which Purchaser is a party, or constitute a default thereunder, or an event which, with the lapse of time or action by a third party, could result in a default thereof. Such purchase of Stock will not violate any provision of any judgment, writ, decree, order, statute, rule or governmental regulation applicable to Purchaser.

4.3 Property Condition. Purchaser understands that it is purchasing stock and part of the assets of the company consist of the Property and Mining Claims based upon its own inspection and investigation and not in reliance on any statement, representation, inducement or agreement of Seller or its agents except as specifically provided herein. Purchaser agrees that neither Seller nor anyone acting on behalf of Seller has made any representation, guarantee or warranty whatsoever, either written or oral, concerning the Property or Mining Claims, except as specifically set forth in this Agreement. Seller shall have no responsibility, liability or obligation subsequent to Closing with respect to any conditions, including without limitation, environmental conditions or as to any other matter whatsoever respecting in any way the Property or the Mining Claims, and Purchaser hereby releases Seller and Company, its officers, directors, shareholders, employees and agents with respect to such conditions.

4.4 Securities Regulations. Purchaser understand that the Stock is not registered under the Securities Act of 1933 or any state securities regulations, to the extent applicable to this Agreement, and that the purchase and sale of the Stock pursuant to this Agreement is being made pursuant to exemptions from such registration requirements, to the extent applicable to this Agreement, and Purchaser warrants that the Stock being purchased hereby is for investment and not with a view to resale of the Stock.

4.5 Indemnification. Purchaser, its shareholders, officers and directors, and their successors and assigns agree to indemnify and hold Seller and Company harmless from and against any and all claims, losses, liabilities or obligations, including reasonable attorneys' fees, for any claim arising out of or resulting from any breach of warranty or a misrepresentation by Purchaser or the

nonperformance of any covenant hereunder which relates to any matter hereunder.

ARTICLE V

Conditions of Closing

5.1 Purchaser's Due Diligence. Purchaser and its representatives shall complete a due diligence examination including without limitation their review, to their satisfaction, of the Stock, the Assets, the Property (including any title report which the Purchaser, in its sole discretion, desires to obtain on the Property), Mining Claims, contracts, financial statements, general ledgers and other books and records of Company and any other matters, related to this transaction. Company will provide full and complete access to such records to Purchaser. Purchaser will complete its due diligence examination on or before February 11, 1998. In the event that Purchaser's due diligence examination is not completed to their satisfaction on or before February 11, 1998, Purchaser shall deliver written notice of such fact to Seller and the Company on or before February 11, 1998 at which time this Agreement will terminate immediately upon such delivery and thereafter neither party will have any further liability hereunder, and the Earnest Money together with any interest thereon shall be returned to Purchaser. If Purchaser fail to deliver such notice, it shall be deemed to have satisfactorily completed its due diligence examination.

Contemporaneously with Purchaser's due diligence examination, Purchaser will take any and all actions necessary to obtain appropriate financing to its satisfaction for the purchase of the Stock contemplated under this Agreement. Purchaser will obtain such financing on or before February 11, 1998. In the event that Purchaser's financing is not obtained to its satisfaction on or before February 11, 1998, Purchaser shall deliver written notice of such fact to Seller and the Company on or before February 11, 1998, at which time this Agreement will terminate immediately upon such delivery and thereafter neither party will have any further liability hereunder, and the Earnest Money together with any interest thereon shall be returned to Purchaser. If Purchaser fails to deliver such notice, it shall be deemed to have satisfactorily obtained any and all financing necessary to proceed with the purchase of Stock pursuant to this Agreement.

5.2 Mutual Agreement as to Receivables/Payables. Purchaser and Seller shall come to an agreement as to the computation of Net Cash/Receivables under Section 2 above on or before February 11, 1998 and such computation shall be attached hereto as Exhibit K. If either party is not satisfied with that computation, they may terminate the Agreement as set forth in Section 5.1 above and the Earnest Money shall be returned to Purchaser.

5.3 Conditions Precedent to Purchaser's Obligations. Upon satisfaction of Purchaser's Due Diligence under Section 5.1, the obligations of Purchaser under this Agreement are subject to the fulfillment, at or before Closing, of each of the following additional conditions, any of which may be waived in whole or in part by Purchaser:

5.3.1 Representations and Warranties. The representations and warranties of Seller and Company contained in Article III hereof shall be true and correct as of Closing.

5.3.2 Performance. Seller shall have performed and complied with all of the terms and conditions of this Agreement on or before Closing.

5.3.3 Material Adverse Change. During the period from the execution of this Agreement to the time of Closing, there shall not be any material adverse change in the financial condition or results of the operations of the business of Company or in the capacity of Company to continue to conduct its business in a manner consistent with its past practice.

5.4 Conditions Precedent to Seller's Obligations. The obligations of Seller under this Agreement are subject to the fulfillment, at or before Closing, of each of the following conditions, any of which may be waived in whole or in part by Seller:

5.4.1 Representations and Warranties. The representations and warranties of Purchaser contained in Article IV hereof shall be true and correct as of Closing.

5.4.2 Performance. Purchaser shall have performed and complied with all of the terms and conditions of this Agreement on or before Closing.

ARTICLE VI

Affirmative Obligations of the Parties

6.1 Confidentiality. Except as hereinafter specifically provided, no party will make any disclosure pertaining to this Agreement. The parties agree to keep confidential all trade secrets and any other information obtained about the other parties' business during the course of negotiations of this Agreement. Purchaser shall not contact or attempt to contact any of Company's employees prior to Closing. However, the parties agree that they will make a joint announcement to Company's employees and suppliers on or before Closing. Such announcement shall be made as mutually determined by the parties and after such date, Purchaser shall be able to contact Company's employees and suppliers. Further, Purchaser has and will from time to time obtain and have access to

Confidential Information. Confidential Information includes, but is not limited to, information from Seller and/or Company concerning samples, financial statements, customer lists, corporate books and records, pro forma cash projections, tax returns, employment contracts and contracts with suppliers of Company. Confidential Information does not include any information publicly available. The Confidential Information shall remain the exclusive product of Company. Accordingly, Purchaser shall not at any time during or after the term of this Agreement, release, publish, reveal or disclose the Confidential Information directly or indirectly to any other person without first obtaining the expressed written consent of Company. Purchaser further agrees to the following:

6.1.1 Duplication of Confidential Information. Any and all copies, or summaries which have been or shall be made for purposes of disclosure shall remain as property of Company and any and all title to such documents shall remain with Company. Purchaser may disclose the information to its principals, agents, and employees who are directly involved in the discussions and negotiations with Seller and Company. However, Purchaser shall instruct these principals, agents and employees that the discussions, negotiations and information supplied by Seller and Company is confidential and that they shall not use such information for their purposes nor in any manner release, distribute or in any way make the Confidential Information available to any person, corporation or entity not a party to this Agreement. Purchaser agrees to indemnify and hold Seller and Company harmless from any loss as a result of the unauthorized disclosure, release or use of the Confidential Information by its principals, agents, employees or any other third party to whom Purchaser may have disclosed the Confidential Information.

6.1.2 Return of Confidential Information. Subject to the terms of this Agreement between the parties and upon the written request by Company, any and all writings, documents and materials containing Confidential Information shall be returned to Company by Purchaser together with any and all copies thereof.

6.1.3 Injunctive Relief. Purchaser acknowledges and realizes that any and all Confidential Information is special, unique and extraordinary in character and vital to Company and Seller. Accordingly, in the event Purchaser violates any of the terms or provisions of this Section 6.1 of this Agreement, Seller and Company shall sustain irreparable harm and therefore, in addition to any and all other remedies which Seller and Company may have under this Agreement, Seller and Company shall be entitled to institute and prosecute proceedings at law or in equity, in any court of competent jurisdiction, to obtain an injunction restraining Purchaser from committing or continuing any such violation of this Agreement. Purchaser agrees that a remedy at law to Seller and Company would be inadequate, and therefore, agrees

and consents that a temporary and/or permanent injunctive relief may be granted in any proceeding which may be brought to enforce any provision hereof without the necessity or proof of actual damage. If a bond is required, the parties stipulate that the bond shall be in the amount of One Thousand Dollars (\$1,000).

6.1.4 Termination of Confidentiality Obligations. In the event of the Closing of the transactions contemplated under this Agreement, the confidentiality obligations imposed upon Purchaser shall terminate and any and all Confidential Information relating to Company's business shall become the property of Purchaser, as the shareholder of the Company. In particular, Purchaser shall not be obligated to return copies of any Confidential Information which may have been made by Purchaser.

6.2 Conduct in Ordinary Course. Seller and Company agree that through Closing, they will use their best efforts to conduct Company's business in the ordinary course of business; it will continue to meet its contractual obligations; and it will not transfer any of the Stock or Assets other than in the ordinary course of business; provided, however, Seller and Company may transfer any Cash from the Company subject to the Net Cash/Receivables calculation as provided in Article II.

6.3 Risk of Loss. Seller and Company shall be responsible for the Stock to be purchased hereunder, and therefore shall bear the risk of loss of the Assets, through Closing.

ARTICLE VII

Closing Adjustments

Except for Net Cash/Receivables and Inventory adjustments as set forth in Section 2 of this Agreement, no prorations shall be made hereunder.

ARTICLE VIII

Post-Closing Adjustments

The following items shall adjust the outstanding principal balance on the Note:

8.1 Mining Claims. If during the term of the Note, the Company, as owned by Blaser subsequent to Closing, has taken any and all actions necessary and required by the United States or any subdivision or agency thereof, including without limitation the Bureau of Land Management, and the United States or any subdivision or agency thereof either (a) revokes all of Western's right, title and interest in all or a portion of any of the Mining Claims or (b) increases the fees payable to the United States or any subdivision or agency thereof, including without limitation the Bureau of Land

Management relating to the Mining Claims in an amount, that on an annual basis in the aggregate exceeds ten (10) times the existing fees of Two Thousand Four Hundred Dollars (\$2,400) annually for all of the Mining Claims, Purchaser shall receive a reduction in the outstanding principal balance of the Note, equal to the product of the Reduction Amount (as determined below) multiplied by the Affected Portion (as determined below), subject to the limitations set forth in Section 8.1.3. The parties hereby agree that the reduction in the Note pursuant to this Section 8.1 shall be the Purchaser's sole and exclusive remedy in the event of an action by the United States or any subdivision or agency thereof, including without limitation the Bureau of Land Management, relating to the Mining Claims, which may also otherwise be considered a breach of the Seller's and Company's representation and warranty in Section 3.6 of this Agreement.

The Reduction Amount and the Affected Portion shall be computed as follows:

8.1.1 Reduction Amount. Subject to Section 8.1.3, the Reduction Amount shall be computed as follows:

8.1.1.1 In the event of Section 8.1(a):
(i) where such action by the United States or any subdivision or agency thereof occurs within one (1) year of the execution of this Agreement, the Reduction Amount shall be Five Hundred Thousand Dollars (\$500,000); and (b) where such action by the United States or any subdivision or agency thereof occurs more than one (1) year after the execution of this Agreement, the Reduction Amount shall be Five Hundred Thousand Dollars (\$500,000) less Fifty Thousand Dollars (\$50,000) for each year greater than one (1) year after the execution of the Agreement. For example, if the action occurs within three (3) years of the execution of this Agreement, the Reduction Amount shall be Four Hundred Thousand Dollars (\$400,000) (\$500,000 - \$100,000).

8.1.1.2 In the event of section 8.1(b):
(i) if the new fees continue to be calculated at a flat dollar amount per claim, the Reduction Amount shall be equal to the amount that the total annual new fees actually paid by Western for the Mining Claims exceeds Twenty Four Thousand Dollars (\$24,000); or (ii) if the new fees are calculated on the basis of the tonnage of stone removed from the Mining Claims, the Reduction Amount shall be equal to the amount that the product of the per ton new fee amount times Thirty Thousand (30,000) tons exceeds Twenty Four Thousand Dollars (\$24,000) annually. Similarly, if a reduction in the new fees should occur, a credit to the principle would be applied as calculated in the reverse of this Section 8.1.1.2.

8.1.2 Affected Portion. The parties agree that the acreage set forth on the attached Exhibit G is the correct acreage for each Mining Claim. Subject to Section 8.1.3, the Affected

Portion shall be computed as follows: If the action by the United States or any subdivision or agency thereof directly affects only a portion of the total Mining Claims, the Affected Portion shall be calculated as follows:

8.1.2.1 If the action directly affects any of the Drake Claims (as defined in Section 8.1.3.4 below), the Affected Portion shall be an amount equal to the product of Seventy Percent (70%) times a fraction, the numerator of which is the acreage of the affected Drake Claim (as set forth on Exhibit G to this Agreement) and the denominator of which is Eight Hundred Twenty (820).

8.1.2.2 If the action directly affects any of the North Claims (as defined in Section 8.1.3.4 below), the Affected Portion shall be an amount equal to the product of Thirty Percent (30%) times a fraction, the numerator of which is the acreage of the affected North Claim (as set forth on Exhibit G to this Agreement) and the denominator of which is Two Thousand Twenty (2020).

8.1.3 Limitations in Reductions Made Hereunder.

8.1.3.1 Notwithstanding anything to the contrary, if any action by the United States or any subdivision or agency thereof occurs at a time that the outstanding principal on the Note is less than the Reduction Amount calculated pursuant to this section, Purchaser shall only be entitled to a reduction up to and including the outstanding principal balance on the Note and shall not be entitled to a payment from Seller for any amount in excess of the outstanding principal balance on the Note.

8.1.3.2 Provided, further, if the United States or any subdivision or agency thereof compensates Purchaser or the Company for such action by the United States or any subdivision or agency thereof, the reduction in the outstanding principal balance of the Note under this Article VIII shall be reduced by the amount of any compensation paid by the United States or any subdivision or agency thereof.

8.1.3.3 Provided further, that the total reduction in the outstanding principal balance of the Note shall not exceed Five Hundred Thousand Dollars (\$500,000).

8.1.3.4 Provided further, that no reduction in the outstanding principal of the Note shall be made with regard to any action by the United States or any subdivision or agency thereof relative to the Mining Claims known as Red Bird Nos. 1 or 2 (BLM Serial Number AMC 79841 and 79842), Montezuma Flagstone Nos. 1-5 (BLM Serial Number AMC 79845-79849) or Baby State Nos. 1 or 2 (BLM Serial Number AMC 79850 and 79851) (collectively herein referred to as the "Drake Claims") after such time as Two Hundred and Ten

Thousand (210,000) tons have been removed from the Drake Claims nor shall any reduction in the outstanding principal of the Note shall be made with regard to any action by the United States or any subdivision or agency thereof relative to the Mining Claims known as Hells Canyon 1-3 (BLM Serial Number AMC 79835-79837), Six Miles (BLM Serial Number AMC 79862), Grand Canyon Quarry Nos. 10-13 (BLM Serial Number AMC 79858-79861), Coconino County Quarry Nos. 2-6 and 8 (BLM Serial Number AMC 79852-79857) and Little Bunker (BLM Serial Number AMC 79843) (collectively herein referred to as the "North Claims") after such time as Ninety Thousand (90,000) tons have been removed from the North Claims.

8.1.3.5 Provided, further, that if the action by the United States or any subdivision or agency thereof directly affects only a portion of particular Mining Claim, the affected Drake Claim or affected North Claim, as the case may be, for purpose of calculating the Affected Portion in Section 8.1.2 shall only be those acres directly affected by the action.

8.1.3.6 Provided, further that, in the event of Section 8.1(a) only, there shall be no reduction unless as a direct result of the action by the United States or any subdivision or agency thereof United States, Blaser can verify that the annual production from the Drake Claims or the North Claims (whichever area is the location of the affected Mining Claim) is reduced fifteen percent (15%) or more below the annual average production from the Drake Claims or the North Claims, as the case may be, for the immediately prior two (2) years. For example, if the United States revokes all of Western's right, title and interest in ten (10) acres of a Mining Claim in the Drake Claims and as a result, the Company's production from the Drake Claims is ninety percent (90%) of the average production from the Drake Claims for the previous two (2) years, there would be no reduction in the outstanding principal balance of the Note.

ARTICLE IX

Closing Documents

9.1 Seller's Obligations. At Closing, Seller shall execute, if applicable, and deliver to Purchaser the following:

9.1.1 Documentation evidencing the transfer of the Stock;

9.1.2 Certificates of good standing for Company from the California Department of Corporations and authority to do business from the Arizona Corporation Commission; and

9.1.3 A recertification of the representations and warranties in Article III.

9.1.4 All of the official books and records of Western including without limitation the special warranty deed for the Property and titles, registration and ownership records relating to the Equipment, if any.

9.1.5 A stock certificate of the Company issued in the name of the Purchaser.

9.2 Purchaser's Obligations. At Closing, Purchaser shall execute and deliver (or cause to be executed and delivered) to Seller the following:

9.2.1 An amount equal to the Down Payment, payable by certified or cashier's check or wire transfer;

9.2.2 A fully executed Note, Pledge, Security Agreements, Guaranty and Deeds of Trust;

9.2.3 An ALTA Lender's title insurance policy naming the Seller as the beneficiary in the amount of One Hundred Ten Thousand Dollars (\$110,000);

9.2.4 A board and shareholder resolution authorizing the purchase by Purchaser together with a certificate of good standing from Purchaser's state of organization; and

9.2.5 A recertification of the representations and warranties in Article IV.

ARTICLE X

Default

10.1 Seller's Default. In the event of the nonsatisfaction of the conditions specified in Section 9.1 or any other default by Seller hereunder, and such default is not cured within the first to occur of five (5) days of the date of Purchaser's written notice to Seller and the date set for Closing, Purchaser may, at its option: (a) terminate their obligations under this Agreement and Purchaser may sue Seller for all expenses incurred or sustained relating to this Agreement, including but not limited to, attorneys', accountants and professional fees and Seller shall immediately return the Earnest Money together with any interest thereon to Purchaser; or (b) specifically enforce the terms and provisions of this Agreement.

10.2 Purchaser's Default. In the event of the nonsatisfaction of the conditions specified in Section 9.2 or any other default by Purchaser hereunder and such default is not cured within the first to occur of five (5) days from the date of Seller's written notice to Purchaser and the date set for Closing, Seller may, at its option: (a) terminate its obligations under this Agreement and

retain the Earnest Money as liquidated damages; or (b) sue Purchaser for all expenses incurred or sustained relating to this Agreement, including but not limited to, attorneys', accountants and professional fees.

ARTICLE XI

Miscellaneous Provisions

11.1 Entire Agreement/Prior Agreements. This Agreement and the other documents delivered pursuant hereto and specifically referenced herein constitute the entire contract between the parties hereto with respect to this transaction, and no party shall be liable or bound to the other in any manner by any warranties, representations or covenants except as specifically set forth herein and therein. This Agreement supersedes all prior agreements and understanding between the parties hereto with respect to its subject matter. Any revision or modification of this Agreement shall be effective only if in writing and signed by the parties.

11.2 Waiver. Failure to enforce any provision of this Agreement by a party shall not bar subsequent enforcement of such provision or any other provision of this Agreement by such party.

11.3 Governing Law. This Agreement and all other agreements contemplated hereunder shall be governed by and construed under the laws of the State of Arizona. Any dispute arising between the parties shall be submitted to arbitration in accordance with the rules of the American Arbitration Association. The parties agree that service of process may be made upon them by certified or registered mail as provided in Section 9.5 below or any other method authorized under the rules of the American Arbitration Association.

11.4 Counterparts. This Agreement may be executed in two or more counterparts, each of which shall be deemed an original, but all of which together shall constitute one and the same instrument.

11.5 Notices. All notices provided for by this Agreement shall be made in writing and shall be deemed received by the intended recipient: (i) on the business day that such notice is sent by telecopy or facsimile to the intended recipient provided that such notice is also sent by United States Mail, by certified mail, return receipt requested and postage paid thereon; (ii) the third business day after the date placed in United States Mail, certified mail, return receipt requested and postage paid thereon; and (iii) the first business day after notice is sent by express mail or other overnight mail service. All notices shall be delivered to the address indicated below, unless the party giving any such notice has been notified, in writing, of a change of such address:

To Seller
and Company: Russell Thornhill
P.O. Box 668
Santa Clara, California 95052

With a copy to: Gregory M. Kruzel, Esq.
Morrison & Hecker, L.L.P.
2800 North Central Avenue
Suite 1600
Phoenix, Arizona 85004-1047

To Purchaser: Blaser Corporation
P.O. Box 1154
2600 North Highway 89
Chino Valley, Arizona 86323

With copy to: W. Scott Donaldson, Esq.
5050 North 19th Avenue
Suite 409
Phoenix, Arizona 85015

11.6 Headings. The headings in this Agreement are for convenience only, are not part of the agreement of the parties and shall not be deemed parts hereof or in any way affect the meaning or interpretation of this Agreement.

11.7 Survival of Warranties. Unless otherwise expressly provided, all indemnifications, covenants, warranties and representations of Purchaser, Seller and Company contained herein or made pursuant to this Agreement shall survive the delivery of this Agreement and Closing hereunder.

11.8 Successors and Assigns. Seller's rights and obligations hereunder shall not be assignable. The terms and conditions of this Agreement shall inure to the benefit of and be binding upon each party, its successors and representatives.

11.9 Attorneys' Fees and Costs. If any party determines that it is necessary to seek enforcement of any of the terms and provisions hereunder by a court of law, the prevailing party, in addition to any relief granted by the court of law, shall be entitled to recover all costs and expenses thereof including reasonable attorneys' fees and costs.


11.10 Expenses. Except as provided herein, each of the parties shall be solely responsible for all of their own costs and expenses, including but not limited to broker's agents or other commission relating to the transactions contemplated herein as well as accounting and legal expenses, incurred in connection with this Agreement and the transactions contemplated herein; provided, however, that the costs relating to the services by First American Title Company relating to the escrow of funds in Section 2.3 shall be shared equally by Seller and Purchaser, although Seller shall

not be obligated to pay any cost of First American Title Company relating to the title search, commitment, report or insurance on the Property.

IN WITNESS WHEREOF, the parties hereto have executed this Agreement to be effective on the day and year first written above.

PURCHASER:

BLASER CORPORATION, an Arizona Corporation



Donald Blaser, President

SELLER:

WEBSTER REVOCABLE TRUST,
DECLARATION OF TRUST DATED DECEMBER
2, 1982

By: Russell Thornhill
Its: Trustee

COMPANY:

WESTERN STATES STONE COMPANY, INC.,
a California corporation

By: _____
Russell Thornhill, President

GMKRU2GF.PHX

not be obligated to pay any cost of First American Title Company relating to the title search, commitment, report or insurance on the Property.

IN WITNESS WHEREOF, the parties hereto have executed this Agreement to be effective on the day and year first written above.

PURCHASER:

BLASER CORPORATION, an Arizona Corporation

Donald Blaser, President

SELLER:

WEBSTER REVOCABLE TRUST,
DECLARATION OF TRUST DATED DECEMBER
2, 1982

Russell Thornhill
By: Russell Thornhill
Its: Trustee

COMPANY:

WESTERN STATES STONE COMPANY, INC.,
a California corporation

By: *Russell Thornhill*
Russell Thornhill, President

GMKRU2GF.PHX



When Recorded Return To:

W. Scott Donaldson
Attorney-At-Law
5050 North 19th Avenue, Suite 409
Phoenix, Arizona 85015-3209

QUIT CLAIM DEED FOR UNPATENTED MINING CLAIMS

For the consideration of Ten Dollars, and other valuable consideration, the undersigned hereby quit claims to Western States Stone Company, an Arizona corporation, all of its right, interest and title, if any, in the unpatented mining claims described in Exhibit "A" attached hereto.

Dated this 26 day of March, 1999.

WEBSTER REVOCABLE TRUST, declaration of
trust dated December 2, 1982

By: Carl Johnson
Its: Trustee


STATE OF CALIFORNIA)
County of Santa Cruz) ss.

This instrument was acknowledged before me this 26th day of March, 1999, by Carl Johnson, as trustee of the WEBSTER REVOCABLE TRUST, declaration of trust dated 12/2/82, on behalf of the trust.

Notary Public

My Commission Expires:

9/17/99
::ODMA\PCDOCS\PHXDOCS\66509\1



Western States Stone Company, Inc.
Russell Thornhill, President
Po Box 668
Santa Clara, CA 95052

ENTERED INTO COMPUTER

1/26/12 AJ

② WEBSTER REVOCABLE
TRUST DEEDS EXHIBIT A
MINING CLAIMS TO
WESTERN STATES
STONE
24 claims

EXHIBIT A

The following unpatented placer mining claims are situated in an unorganized mining district, Coconino County, Arizona, the location notices of which are of record in the official records of Coconino County and the serial number assigned by the Arizona State Office of the Bureau of Land Management are as follows:

| <u>Name of Claim</u> | <u>Coconino Cty Rec'ds</u> <u>Book</u> | <u>Page</u> | <u>BLM Serial # A MC</u> |
|---|---|-------------|--------------------------|
| Hell's Canyon No. 1 Amended ("Hells Canyon") | 43 | 154 | 79835 |
| Hell's Canyon No. 2 Amended ("Hells") | 43 | 155 | 79836 |
| Hell's Canyon No. 3 Amended ("Hells") | 43 | 156 | 79837 |
| Red Bird #1 | 19 | 157 | 79841 |
| Red Bird # 2 | 19 | 158 | 79842 |
| Little Bunker No. 1, No. 2, No. 3, No. 4, No. 5, No. 6, No. 7, No. 8 | 32 | 579 | 79843 |
| Montezuma Flagstone #1 Amended Second Amended | 13 Mines 4 | 408 31 | 79845 |
| Montezuma Flagstone #2 Amended Second Amended | 13 Mines 4 | 409 31 | 79846 |
| Montezuma Flagstone #3 Amended Second Amended | 13 Mines 4 | 410 32 | 79847 |
| Montezuma Flagstone #4 Amended Second Amended | 13 Mines 4 | 411 33 | 79848 |



| <u>Name of Claim</u> | <u>Coconino Cty Rec'ds Book</u> | <u>Page</u> | <u>BLM Serial # A MC</u> |
|--|-------------------------------------|-------------|--------------------------|
| Montezuma Flagstone #5 | 24 | 216 | 79849 |
| BABY STATE NO. 1 Amended | 14 Mines | 425 | 79850 |
| Second Amended | 4 | 34 | |
| BABY STATE NO. 2 Amended | 14 Mines | 34 | 79851 |
| Second Amended | 14 Mines | 425 | |
| | 4 | 35 | |
| Coconino County Quarry No. 2 Amended ("Quarries") | 14 Mines | 99 | 79852 |
| | 14 Mines | 308 | |
| Coconino County Quarry No. 3 Amended ("Quarries") | 14 Mines | 99-100 | 78853 |
| | 14 Mines | 309 | |
| Coconino County Quarry No. 4 Amended | 14 Mines | 100 | 79854 |
| | 14 Mines | 309 | |
| Coconino County Quarry No. 5 Amended | 14 Mines | 99-100 | 78855 |
| | 14 Mines | 310 | |
| Coconino County Quarry No. 6 Amended ("Quarries") | 14 Mines | 101 | 79856 |
| | 14 Mines | 310-11 | |
| Coconino County Quarry No. 8 Amended | 14 Mines | 102-03 | 78857 |
| | 15 Mines | 327-28 | |
| GRAND CANYON QUARRIES NO. 10 | 14 Mines | 332 | 79858 |
| GRAND CANYON QUARRIES NO. 11 | 14 Mines | 333 | 79859 |
| GRAND CANYON QUARRIES NO. 12 | 14 Mines | 333 | 79860 |
| GRAND CANYON QUARRIES NO. 13 | 14 Mines | 334 | 79861 |



Name of Claim

Coconino Cty Rec'ds
Book

Page

BLM Serial # A MC

Six Mile

13 Mines

455

79862

::ODMA\PCDOCS\PHXDOCS\28733\1



3049543
Page: 4 of 4
D

When recorded ...
Blaser Corporation
P.O. Box 382
Chino Valley, AZ 86323



DEED TO UNPATENTED MINING CLAIMS

EXEMPT ARS
11-1134 Bl

FOR AND IN CONSIDERATION of the sum of Ten Dollars (\$10.00) and other good and valuable consideration, the receipt and sufficiency of which are hereby acknowledged, WESTERN STATES STONE COMPANY, INC., a California corporation, hereby assigns, releases and quitclaims to BLASER CORPORATION, an Arizona corporation, all of Western States Stone Company, Inc.'s right, title and interest in and to those certain unpatented placer mining claims situated in Coconino County, State of Arizona, all as more particularly described in Exhibit "A", attached hereto and incorporated herein.

IN WITNESS WHEREOF, Western States Stone Company, Inc. has executed this instrument as of this 5th day of April, 1999.

Donald L. Blaser
WESTERN STATES STONE COMPANY, INC.
BY: DONALD BLASER, PRESIDENT


STATE OF ARIZONA)
)ss
COUNTY OF YAVAPAI)

The foregoing instrument was acknowledged before me this 5th day of April, 1999, by Donald Blaser, the President of Western States Stone Company, Inc., a California corporation, on behalf of the corporation.

IN WITNESS WHEREOF, I have hereunto set my hand and affixed my notarial seal the day and year first above written.

Rhonda Schultze
NOTARY PUBLIC

MY COMMISSION EXPIRES: 7-28-2000



ENTERED INTO COMPUTER

1/26/12 AT

EXHIBIT "A"

The following unpatented placer mining claims are situated in an unorganized mining district, Coconino County, Arizona, the location notices of which are of record in the official records of Coconino County and the serial number assigned by the Arizona State Office of the Bureau of Land Management are as follows:

| <u>NAME OF CLAIM</u> | <u>COCONINO CTY RECORDS</u> | | <u>BLM SERIAL #AMC</u> |
|--|-----------------------------|------|------------------------|
| | BOOK | PAGE | |
| HELL'S CANYON NO. 1 AMENDED ("HELL'S CANYON") | 43 | 154 | 79835 |
| HELL'S CANYON NO. 2 AMENDED ("HELLS") | 43 | 155 | 79836 |
| HELL'S CANYON NO. 3 AMENDED ("HELLS") | 43 | 156 | 79837 |
| RED BIRD #1 | 19 | 157 | 79841 |
| RED BIRD #2 | 19 | 158 | 79842 |
| LITTLE BUNKER NO. 1, NO. 2, NO. 3, NO. 4, NO. 5, NO. 6, NO. 7, NO. 8 | 32 | 579 | 79843 |
| MONTEZUMA FLAGSTONE #1 AMENDED | 13 MINES | 408 | 79845 |
| SECOND AMENDED | 4 | 31 | |
| MONTEZUMA FLAGSTONE #2 AMENDED | 13 MINES | 409 | 79846 |
| SECOND AMENDED | 4 | 31 | |
| MONTEZUMA FLAGSTONE #3 AMENDED | 13 MINES | 410 | 79847 |
| SECOND AMENDED | 4 | 31 | |
| MONTEZUMA FLAGSTONE #4 AMENDED | 13 MINES | 411 | 79848 |
| SECOND AMENDED | | | |
| MONTEZUMA FLAGSTONE #5 | 24 | 216 | 79849 |
| BABY STATE NO. 1 AMENDED | 14 MINES | 425 | 79850 |
| SECOND AMENDED | 4 | 34 | |
| BABY STATE NO. 2 AMENDED | 14 MINES | 34 | 79851 |
| | 14 MINES | 425 | |

| | | | |
|---|----------------------|------------------|-------|
| COCONINO COUNTY QUARRY NO. 2 AMENDED ("QUARRIES") | 14 MINES 14 MINES | 99 308 | 79852 |
| COCONINO COUNTY QUARRY NO. 3 AMENDED ("QUARRIES") | 14 MINES 14 MINES | 99-100 309 | 79853 |
| COCONINO COUNTY QUARRY NO. 4 AMENDED | 14 MINES 14 MINES | 100 309 | 79854 |
| COCONINO COUNTY QUARRY NO. 5 AMENDED | 14 MINES 14 MINES | 99-100 310 | 78855 |
| COCONINO COUNTY QUARRY NO. 6 AMENDED ("QUARRIES") | 14 MINES 14 MINES | 101 310-11 | 79856 |
| COCONINO COUNTY QUARRY NO. 8 AMENDED | 14 MINES 15 MINES | 102-03 327-28 | 78857 |
| GRAND CANYON QUARRIES NO. 10 | 14 MINES | 332 | 79858 |
| GRAND CANYON QUARRIES NO. 11 | 14 MINES | 333 | 79859 |
| GRAND CANYON QUARRIES NO. 12 | 14 MINES | 333 | 79860 |
| GRAND CANYON QUARRIES NO. 13 | 14 MINES | 334 | 79861 |
| SIX MILE | 13 MINES | 455 | 79862 |

When Recorded Mail To:

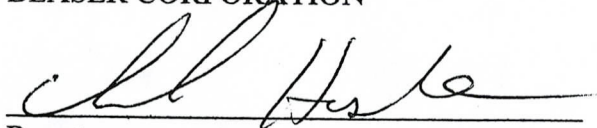
W. Scott Donaldson
Attorney at Law
6868 N. 7th Avenue, Suite 204
Phoenix, AZ 85013-1150

DEED TO UNPATENTED MINING CLAIMS

FOR AND IN CONSIDERATION of the sum of Ten Dollars (\$10.00) and other good and valuable consideration, the receipt and sufficiency of which are hereby acknowledged, ~~BLASER CORPORATION, an Arizona corporation, hereby assigns, releases and quitclaims to~~ CORNERSTONE MATERIALS LLC, an Arizona limited liability company, all of Blaser Corporation's right, title and interest in and to those certain unpatented placer mining claims situated in Coconino County, State of Arizona, all as more particularly described in Exhibit "A," attached hereto and incorporated herein.

IN WITNESS WHEREOF, Blaser Corporation has executed this instrument as of this 18th day of September, 2007.

BLASER CORPORATION



By: Charles Heskett

Its: Chairman

New York

STATE OF ~~ARIZONA~~)

New York)


COUNTY OF ~~YAVAPAL~~)

) SS

The foregoing instrument was acknowledged before me this 18th day of September, 2007, by Charles T Heskett, the Chairman of Blaser Corporation, an Arizona corporation, on behalf of the corporation.

IN WITNESS WHEREOF, I have hereunto set my hand and affixed my notarial seal the day and year first above written.

PAULA WHITELOCKE
Notary Public - State of New York
No. 01WH6141875
Qualified in Queens County
My Commission Expires Feb. 27, 2010


NOTARY PUBLIC

MY COMMISSION EXPIRES: Feb 27, 2010

Cornerstone Materials LLC
PO Box 5699
Chino Valley, AZ 86323

EXHIBIT "A"

The following unpatented placer mining claims are situated in an unorganized mining district, Coconino County, Arizona, the location notices of which are of record in the official records of Coconino County and the serial number assigned by the Arizona State Office of the Bureau of Land Management are as follows:

COCONINO COUNTY RECORDS

| <u>NAME OF CLAIM</u> | <u>Book</u> | <u>Page</u> | <u>BLM SERIAL # AMC</u> |
|-----------------------------|--------------------|--------------------|--------------------------------|
| RED BIRD #1 | 19 | 157 | 79841 |
| RED BIRD #2 | 19 | 158 | 79842 |



When Recorded Mail To:

W. Scott Donaldson
Attorney at Law
6868 N. 7th Avenue, Suite 204
Phoenix, AZ 85013-1150

DEED TO UNPATENTED MINING CLAIMS

FOR AND IN CONSIDERATION of the sum of Ten Dollars (\$10.00) and other good and valuable consideration, the receipt and sufficiency of which are hereby acknowledged, BLASER CORPORATION, an Arizona corporation, hereby assigns, releases and quitclaims to SAS MINING, LLC, an Arizona limited liability company, all of Blaser Corporation's right, title and interest in and to those certain unpatented placer mining claims situated in Coconino County, State of Arizona, all as more particularly described in Exhibit "A," attached hereto and incorporated herein.

IN WITNESS WHEREOF, Blaser Corporation has executed this instrument as of this 22nd day of April, 2008.

BLASER CORPORATION

By: Charles Heskett
Its: Chairman

STATE OF New York)
) SS
COUNTY OF Bronx)

The foregoing instrument was acknowledged before me this 22nd day of April, 2008, by Charles Heskett, the Chairman of Blaser Corporation, an Arizona corporation, on behalf of the corporation.

IN WITNESS WHEREOF, I have hereunto set my hand and affixed my notarial seal the day and year first above written.

SHANITA GUINN
Notary Public - State of New York
No. 01GU6167091
Qualified in Bronx County
Commission Expires May 29, 2011

NOTARY PUBLIC

MY COMMISSION EXPIRES: May 29, 2011

SAS mining LLC
PO Box 382
Chino Valley, AZ 86323

EXEMPT UNDER A.R.S. § 11-1134(A)(6)
ENTERED INTO COMPUTER
4/26/12 AT

EXHIBIT "A"

The following unpatented placer mining claims are situated in an unorganized mining district, Coconino County, Arizona, the location notices of which are of record in the official records of Coconino County and the serial number assigned by the Arizona State Office of the Bureau of Land Management are as follows:

| <u>COCONINO COUNTY</u> <u>RECORDS</u> | | | |
|--|-------------|-------------|-------------------------|
| <u>NAME OF CLAIM</u> | <u>Book</u> | <u>Page</u> | <u>BLM SERIAL # AMC</u> |
| MONTEZUMA FLAGSTONE #1 | 13 MINES | 408 | 79845 |
| AMENDED | 14 MINES | 433 | |
| SECOND AMENDED | 4 MINES | 30 | |
| MONTEZUMA FLAGSTONE #2 | 13 MINES | 409 | 79846 |
| AMENDED | 14 MINES | 433 | |
| SECOND AMENDED | 4 MINES | 31 | |
| MONTEZUMA FLAGSTONE #3 | 13 MINES | 410 | 79847 |
| AMENDED | 14 MINES | 434 | |
| SECOND AMENDED | 4 MINES | 32 | |
| MONTEZUMA FLAGSTONE #4 | 13 MINES | 411 | 79848 |
| AMENDED | 14 MINES | 435 | |
| SECOND AMENDED | 4 MINES | 33 | |
| MONTEZUMA FLAGSTONE #5 | 24 MINES | 216 | 79849 |
| BABY STATE NO. 1 | 14 MINES | 348 | 79850 |
| AMENDED | 14 MINES | 425 | |
| SECOND AMENDED | 4 MINES | 34 | |
| BABY STATE NO. 2 | 14 MINES | 348 | 79851 |
| AMENDED | 14 MINES | 425 | |
| SECOND AMENDED | 4 MINES | 35 | |



When Recorded Mail To:

Cornerstone Materials LLC
P. O. Box 5699
Chino Valley, AZ 86323

DEED TO UNPATENTED MINING CLAIMS

FOR AND IN CONSIDERATION of the sum of Ten Dollars (\$10,00) and other good and valuable consideration, the receipt and sufficiency of which are hereby acknowledged, SAS MINING LLC, an Arizona limited liability company, hereby assigns, releases and quitclaims to CORNERSTONE MATERIALS LLC, an Arizona limited liability company, all of SAS Mining LLC's right, title and interest in and to those certain unpatented placer mining claims situated in Coconino County, State of Arizona, all as more particularly described in Exhibit "A," attached hereto and incorporated herein.

IN WITNESS WHEREOF, SAS Mining LLC has executed this instrument as of this 18 day of November, 2008.

SAS MINING LLC

Donald L. Blaser

By: Donald L. Blaser
Its: Manager

Exempt A.R.S § 11-1134 AC


STATE OF Arizona)
COUNTY OF Yavapai) ss

The foregoing instrument was acknowledged before me this 18 day of November 2008, by DONALD L. BLASER, the MANAGER of SAS Mining LLC, an Arizona limited liability company, on behalf of the company.

IN WITNESS WHEREOF, have hereunto set my hand and affixed my notarial seal the day and year first above written.

Diane Westerman
NOTARY PUBLIC

MY COMMISSION EXPIRES July 26, 2009



ENTERED INTO COMPUTER
1/26/12 HT

EXHIBIT "A"

The following unpatented placer mining claims are situated in an unorganized mining district, Coconino County, Arizona, the location notices of which are of record in the official records of Coconino County and the serial number assigned by the Arizona State Office of the Bureau of Land Management are as follows:

| <u>COCONINO COUNTY</u> | | | |
|-------------------------------|--------------------|--------------------|--------------------------------|
| <u>RECORDS</u> | | | |
| <u>NAME OF CLAIM</u> | <u>Book</u> | <u>Page</u> | <u>BLM SERIAL # AMC</u> |
| MONTEZUMA FLAGSTONE #1 | 13 MINES | 408 | 79845 |
| AMENDED | 14 MINES | 433 | |
| SECOND AMENDED | 4 MINES | 30 | |
| MONTEZUMA FLAGSTONE #2 | 13 MINES | 409 | 79846 |
| AMENDED | 14 MINES | 433 | |
| SECOND AMENDED | 4 MINES | 31 | |
| MONTEZUMA FLAGSTONE #3 | 13 MINES | 410 | 79847 |
| AMENDED | 14 MINES | 434 | |
| SECOND AMENDED | 4 MINES | 32 | |
| MONTEZUMA FLAGSTONE #4 | 13 MINES | 411 | 79848 |
| AMENDED | 14 MINES | 435 | |
| SECOND AMENDED | 4 MINES | 33 | |
| MONTEZUMA FLAGSTONE #5 | 24 MINES | 216 | 79849 |
| BABY STATE NO. 1 | 14 MINES | 348 | 79850 |
| AMENDED | 14 MINES | 425 | |
| SECOND AMENDED | 4 MINES | 34 | |
| BABY STATE NO. 2 | 14 MINES | 348 | 79851 |
| AMENDED | 14 MINES | 425 | |
| SECOND AMENDED | 4 MINES | 35 | |

Cornerstone Materials LLC

PO Box 5699
Chino Valley, AZ 86323

EXHIBIT A

| NAME OF CLAIM | BLM SERIAL # | DATE OF CLAIM | COUNTY BOOK & PAGE | SECTION | TOWNSHIP | RANGE |
|--------------------------|--------------|---------------|-----------------------------|---------|----------|-------|
| Montezuma Flagstone No.1 | AMC 79845 | 8-May-1937 | Coconino, Book 4, Page 30 | 4 | 19N | 1E |
| Montezuma Flagstone No.2 | AMC 79846 | 8-May-1937 | Coconino, Book 4, Page 31 | 9 | 19N | 1E |
| Montezuma Flagstone No.3 | AMC 79847 | 8-May-1937 | Coconino, Book 4, Page 32 | 9 | 19N | 1E |
| Montezuma Flagstone No.4 | AMC 79848 | 8-May-1937 | Coconino, Book 4, Page 33 | 4 & 9 | 19N | 1E |
| Montezuma Flagstone No.5 | AMC 79849 | 15-Feb-1951 | Coconino, Book 24, Page 216 | 9 | 19N | 1E |
| Baby State No. 1 | AMC 79850 | 2-Apr-1946 | Coconino, Book 4, Page 34 | 4 | 19N | 1E |
| Baby State No. 2 | AMC 79851 | 2-Apr-1946 | Coconino, Book 4, Page 35 | 4 | 19N | 1E |

A total of 7 Claims



When Recorded Return To:

W. Scott Donaldson
Attorney-At-Law
5050 North 19th Avenue, Suite 409
Phoenix, Arizona 85015-3209

RECEIVED
BLM AZ STATE OFFICE
2009 AUG -4 A 7:17
PHOENIX, ARIZONA

QUIT CLAIM DEED FOR UNPATENTED MINING CLAIMS

For the consideration of Ten Dollars, and other valuable consideration, the undersigned hereby quit claims to Western States Stone Company, an Arizona corporation, all of its right, interest and title, if any, in the unpatented mining claims described in Exhibit "A" attached hereto.

Dated this 26 day of March, 1999.

WEBSTER REVOCABLE TRUST, declaration of
trust dated December 2, 1982

By: Carl Johnson
Its: Trustee

STATE OF CALIFORNIA)
County of Santa Cruz) ss.

This instrument was acknowledged before me this 26th day of March, 1999, by Carl Johnson, as trustee of the WEBSTER REVOCABLE TRUST, declaration of trust dated 12/2/82, on behalf of the trust.

Notary Public

My Commission Expires:

9/17/99
::ODMA\PCDOCS\PHXDOCS\66509\1




EXHIBIT A

The following unpatented placer mining claims are situated in an unorganized mining district, Coconino County, Arizona, the location notices of which are of record in the official records of Coconino County and the serial number assigned by the Arizona State Office of the Bureau of Land Management are as follows:

RECEIVED
BLM, ARIZONA STATE OFFICE
PHOENIX, ARIZONA
2008 AUG - 4 A.M.

| <u>Name of Claim</u> | <u>Coconino Cty Rec'ds Book</u> | <u>Page</u> | <u>BLM Serial # A MC</u> |
|---|-------------------------------------|-------------|--------------------------|
| Hell's Canyon No. 1 Amended ("Hells Canyon") | 43 | 154 | 79835 |
| Hell's Canyon No. 2 Amended ("Hells") | 43 | 155 | 79836 |
| Hell's Canyon No. 3 Amended ("Hells") | 43 | 156 | 79837 |
| Red Bird #1 | 19 | 157 | 79841 |
| Red Bird # 2 | 19 | 158 | 79842 |
| Little Bunker No. 1, No. 2, No. 3, No. 4, No. 5, No. 6, No. 7, No. 8 | 32 | 579 | 79843 |
| Montezuma Flagstone #1 Amended Second Amended | 13 Mines 4 | 408 31 | 79845 |
| Montezuma Flagstone #2 Amended Second Amended | 13 Mines 4 | 409 31 | 79846 |
| Montezuma Flagstone #3 Amended Second Amended | 13 Mines 4 | 410 32 | 79847 |
| Montezuma Flagstone #4 Amended Second Amended | 13 Mines 4 | 411 33 | 79848 |



10

| <u>Name of Claim</u> | <u>Coconino Cty Rec'ds</u> <u>Book</u> | <u>Page</u> | <u>BLM-Serial # A MC</u> |
|--|---|-------------|--------------------------|
| Montezuma Flagstone #5 | 24 | 216 | 79849 |
| BABY STATE NO. 1 Amended | 14 Mines | 425 | 79850 |
| Second Amended | 4 | 34 | |
| BABY STATE NO. 2 Amended | 14 Mines | 34 | 79851 |
| Second Amended | 14 Mines | 425 | |
| | 4 | 35 | |
| Coconino County Quarry No. 2 Amended ("Quarries") | 14 Mines | 99 | 79852 |
| | 14 Mines | 308 | |
| Coconino County Quarry No. 3 Amended ("Quarries") | 14 Mines | 99-100 | 78853 |
| | 14 Mines | 309 | |
| Coconino County Quarry No. 4 Amended | 14 Mines | 100 | 79854 |
| | 14 Mines | 309 | |
| Coconino County Quarry No. 5 Amended | 14 Mines | 99-100 | 78855 |
| | 14 Mines | 310 | |
| Coconino County Quarry No. 6 Amended ("Quarries") | 14 Mines | 101 | 79856 |
| | 14 Mines | 310-11 | |
| Coconino County Quarry No. 8 Amended | 14 Mines | 102-03 | 78857 |
| | 15 Mines | 327-28 | |
| GRAND CANYON QUARRIES NO. 10 | 14 Mines | 332 | 79858 |
| GRAND CANYON QUARRIES NO. 11 | 14 Mines | 333 | 79859 |
| GRAND CANYON QUARRIES NO. 12 | 14 Mines | 333 | 79860 |
| GRAND CANYON QUARRIES NO. 13 | 14 Mines | 334 | 79861 |

RECEIVED
 BLM STATE OFFICE
 DENIX, ARIZONA
 2008
 AUG 14 A 7:18

Name of Claim

Coconino Cty Rec'ds
Book

Page

BLM Serial # A MC

Six Mile

13 Mines

455

79862

::ODMA\PCDOCS\PHXDOCS\28733\1

RECEIVED
BLM STATE OFFICE
2000 AUG 14 A 7:18
PHOENIX, ARIZONA



When recorded ...
Blaser Corporation #1

P.O. Box 382
Chino Valley, AZ 86323



DEED TO UNPATENTED MINING CLAIMS

EXEMPT ARS
11-1134 B6

FOR AND IN CONSIDERATION of the sum of Ten Dollars (\$10.00) and other good and valuable consideration, the receipt and sufficiency of which are hereby acknowledged, WESTERN STATES STONE COMPANY, INC., a California corporation, hereby assigns, releases and quitclaims to BLASER CORPORATION, an Arizona corporation, all of Western States Stone Company, Inc.'s right, title and interest in and to those certain unpatented placer mining claims situated in Coconino County, State of Arizona, all as more particularly described in Exhibit "A", attached hereto and incorporated herein.

IN WITNESS WHEREOF, Western States Stone Company, Inc. has executed this instrument as of this 5th day of April, 1999.

Donald L. Blaser
WESTERN STATES STONE COMPANY, INC.
BY: DONALD BLASER, PRESIDENT

RECORDED
BLASER STATE OFFICE
2000 APR -4 A 7:18
PHOENIX, ARIZONA

STATE OF ARIZONA)
)ss
COUNTY OF YAVAPAI)

The foregoing instrument was acknowledged before me this 5th day of April, 1999, by Donald Blaser, the President of Western States Stone Company, Inc., a California corporation, on behalf of the corporation.

IN WITNESS WHEREOF, I have hereunto set my hand and affixed my notarial seal the day and year first above written.

Rhonda Schultz
NOTARY PUBLIC

MY COMMISSION EXPIRES: 7-28-2000




EXHIBIT "A"

The following unpatented placer mining claims are situated in an unorganized mining district, Coconino County, Arizona, the location notices of which are of record in the official records of Coconino County and the serial number assigned by the Arizona State Office of the Bureau of Land Management are as follows:

RECEIVED
 BLM AZ STATE OFFICE
 2008 AUG 11 7:18 AM
 PHOENIX, ARIZONA

| <u>NAME OF CLAIM</u> | <u>COCONINO CTY RECORDS</u> | | <u>BLM SERIAL #AMC</u> |
|--|-----------------------------|-------------|------------------------|
| | <u>BOOK</u> | <u>PAGE</u> | |
| HELL'S CANYON NO. 1 AMENDED ("HELL'S CANYON") | 43 | 154 | 79835 |
| HELL'S CANYON NO. 2 AMENDED ("HELLS") | 43 | 155 | 79836 |
| HELL'S CANYON NO. 3 AMENDED ("HELLS") | 43 | 156 | 79837 |
| RED BIRD #1 | 19 | 157 | 79841 |
| RED BIRD #2 | 19 | 158 | 79842 |
| LITTLE BUNKER NO. 1, NO. 2, NO. 3, NO. 4, NO. 5, NO. 6, NO. 7, NO. 8 | 32 | 579 | 79843 |
| MONTEZUMA FLAGSTONE #1 AMENDED | 13 MINES | 408 | 79845 |
| SECOND AMENDED | 4 | 31 | |
| MONTEZUMA FLAGSTONE #2 AMENDED | 13 MINES | 409 | 79846 |
| SECOND AMENDED | 4 | 31 | |
| MONTEZUMA FLAGSTONE #3 AMENDED | 13 MINES | 410 | 79847 |
| SECOND AMENDED | 4 | 31 | |
| MONTEZUMA FLAGSTONE #4 AMENDED | 13 MINES | 411 | 79848 |
| SECOND AMENDED | | | |
| MONTEZUMA FLAGSTONE #5 | 24 | 216 | 79849 |
| BABY STATE NO. 1 AMENDED | 14 MINES | 425 | 79850 |
| SECOND AMENDED | 4 | 34 | |
| BABY STATE NO. 2 AMENDED | 14 MINES 14 MINES | 34 425 | 79851 |

| | | | |
|--|----------------------|------------------|-------|
| COCONINO COUNTY— QUARRY NO. 2 AMENDED ("QUARRIES") | 14 MINES 14 MINES | 99 308 | 79852 |
| COCONINO COUNTY QUARRY NO. 3 AMENDED ("QUARRIES") | 14 MINES 14 MINES | 99-100 309 | 79853 |
| COCONINO COUNTY QUARRY NO. 4 AMENDED | 14 MINES 14 MINES | 100 309 | 79854 |
| COCONINO COUNTY QUARRY NO. 5 AMENDED | 14 MINES 14 MINES | 99-100 310 | 78855 |
| COCONINO COUNTY QUARRY NO. 6 AMENDED ("QUARRIES") | 14 MINES 14 MINES | 101 310-11 | 79856 |
| COCONINO COUNTY QUARRY NO. 8 AMENDED | 14 MINES 15 MINES | 102-03 327-28 | 78857 |
| GRAND CANYON QUARRIES NO. 10 | 14 MINES | 332 | 79858 |
| GRAND CANYON QUARRIES NO. 11 | 14 MINES | 333 | 79859 |
| GRAND CANYON QUARRIES NO. 12 | 14 MINES | 333 | 79860 |
| GRAND CANYON QUARRIES NO. 13 | 14 MINES | 334 | 79861 |
| SIX MILE | 13 MINES | 455 | 79862 |

PHOENIX, ARIZONA

2008 JUN 14 A 7:18

RECEIVED
BLM AZ STATE OFFICE

United States Department of the Interior

Bureau of Land Management
 BUSINESS & SUPPORT SVCS DIV
 ONE N CENTRAL AVE SUITE 800
 PHOENIX, AZ 85004 -4427
 Phone: (602) 417-9200

Receipt

No: 1753304

| | |
|--|--|
| Transaction #: 1810603 | |
| Date of Transaction: 08/04/2008 | |
| CUSTOMER: | W SCOTT DONALDSON 5050 N 19TH AVE STE 409 PHOENIX,AZ 85015-3209 |

| LINE # | QTY | DESCRIPTION | REMARKS | UNIT PRICE | TOTAL |
|---------------|------|---|---------|------------|-----------------|
| 1 | 1.00 | LOCATABLE MINERALS / MINING CLAIMS-NOT NEW-UNADJUD,ONE AUTH NO. ONLY / MINING CLAIM MONEY RECEIVED (455) CASES: AMC79835/\$480.00 | TRF | - n/a - | 480.00 |
| TOTAL: | | | | | \$480.00 |

| PAYMENT INFORMATION | | | | | |
|---------------------|-----------|---|-------------|--------------|--|
| 1 | AMOUNT: | \$480.00 | POSTMARKED: | 7/31/08 0:00 | |
| | TYPE: | CHECK | RECEIVED: | 08/04/2008 | |
| | CHECK NO: | 2157 | | | |
| | NAME: | BLASER, DONALD L PO BOX 382 CHINO VALLEY AZ 86323 | | | |

REMARKS

This receipt was generated by the automated BLM Collections and Billing System and is a paper representation of a portion of the official electronic record contained therein.

Amc 79823

W. Scott Donaldson
Attorney-at-Law



6868 North 7th Avenue, Suite 204
Phoenix, Arizona 85013-1150
Telephone: (602) 242-9762

E-Mail: scotttdon@qwest.net
Fax: (602) 242-9763
Website: www.donaldsonlaw.net

10 July 2008

Ms. Amy Bunda
Group Administrator, Lands/Minerals Adjudication and Withdrawals
Arizona State Office
Bureau of Land Management
One North Central Avenue, Suite 800
Phoenix, Arizona 85004

Re: Notice of Transfer of Interest

Ms. Bunda:

I represent Blaser Corporation and Carlow Investors in the transfer of Unpatented Mining Claims.

The transfer from Blaser Corporation to Carlow Investors involves 15 unpatented mining claims, being Little Bunkers; Coconino County Quarry Nos. 2, 3, 4, 5, 6, and 8; Grand Canyon Quarry Nos. 10, 11, 12, and 13; Hells Canyon Nos. 1, 2 and 3; and Six Mile. Please note the transfer of these claims in your files and change the address to Carlow Investors, c/o Kildare Enterprises LLC, 34 Church Street, PO Box 303, Liberty Corner, NJ 07938.

Also enclosed is our check payable to the Bureau of Land Management in the amount of \$150, representing a \$10 service charge for each mining claim.

Please let me know if you need further information.

Very truly yours,

W. Scott Donaldson

Enclosures

PHOENIX, ARIZONA
2008 JUL 15 A 7:18
BLM, AZ OFFICE

Transfer not processed. Claims not in the name of Blaser Corp. TS

When Recorded Mail To:

W. Scott Donaldson
Attorney at Law
6868 N. 7th Avenue, Suite 204
Phoenix, AZ 85013-1150

DEED TO UNPATENTED MINING CLAIMS

FOR AND IN CONSIDERATION of the sum of Ten Dollars (\$10.00) and other good and valuable consideration, the receipt and sufficiency of which are hereby acknowledged, BLASER CORPORATION, an Arizona corporation, hereby assigns, releases and quitclaims to CARLOW Investors, an Arizona Company, all of Blaser Corporation's right, title and interest in and to those certain unpatented placer mining claims situated in Coconino County, State of Arizona, all as more particularly described in Exhibit "A," attached hereto and incorporated herein.

IN WITNESS WHEREOF, Blaser Corporation has executed this instrument as of this 22nd day of April, 2008.

BLASER CORPORATION

[Signature]
By: Charles Heskett
Its: Chairman

2008 JUL 15 A 7:18
PHOENIX, ARIZONA

STATE OF New York)
COUNTY OF Bronx) ss

The foregoing instrument was acknowledged before me this 22nd day of April, 2008, by Charles Heskett, the Chairman of Blaser Corporation, an Arizona corporation, on behalf of the corporation.

IN WITNESS WHEREOF, I have hereunto set my hand and affixed my notarial seal the day and year first above written.

SHANITA GUINN
Notary Public - State of New York
No. 01GU6167091
Qualified in Bronx County
My Commission Expires May 29, 2011

[Signature]
NOTARY PUBLIC

MY COMMISSION EXPIRES: May 29, 2011

EXEMPT UNDER A.R.S. § 11-1134(A)(6)

EXHIBIT "A"

The following unpatented placer mining claims are situated in an unorganized mining district, Coconino County, Arizona, the location notices of which are of record in the official records of Coconino County and the serial number assigned by the Arizona State Office of the Bureau of Land Management are as follows:

COCONINO COUNTY
RECORDS

| <u>NAME OF CLAIM</u> | <u>Book</u> | <u>Page</u> | <u>BLM SERIAL # AMC</u> |
|------------------------------|--------------------|--------------------|--------------------------------|
| LITTLE BUNKERS | 32 | 579 | 79843 |
| COCONINO COUNTY QUARRY NO. 2 | 14 | 308 | 79852 |
| COCONINO COUNTY QUARRY NO. 3 | 14 | 308 | 79853 |
| COCONINO COUNTY QUARRY NO. 4 | 14 | 309 | 79854 |
| COCONINO COUNTY QUARRY NO. 5 | 14 | 310 | 79855 |
| COCONINO COUNTY QUARRY NO. 6 | 14 | 310 | 79856 |
| COCONINO COUNTY QUARRY NO. 8 | 14 | 327 | 79857 |
| GRAND CANYON QUARRY NO. 10 | 14 | 332 | 79858 |
| GRAND CANYON QUARRY NO. 11 | 14 | 333 | 79859 |
| GRAND CANYON QUARRY NO. 12 | 14 | 333 | 79860 |
| GRAND CANYON QUARRY NO. 13 | 14 | 334 | 79861 |
| HELLS CANYON NO. 1 | 43 | 154 | 79835 |
| HELLS CANYON NO. 2 | 43 | 155 | 79836 |
| HELLS CANYON NO. 3 | 43 | 156 | 79837 |
| SIX MILE | 14 | 65 | 79862 |

PHOENIX, ARIZONA
JUL 15 A 7 18

15
4MC

United States Department of the Interior
 Bureau of Land Management
 BUSINESS & SUPPORT SVCS DIV
 ONE N CENTRAL AVE SUITE 800
 PHOENIX, AZ 85004 -4427
 Phone: (602) 417-9200

Receipt

No:

1742044

| | |
|--|--|
| Transaction #: 1799097 | |
| Date of Transaction: 07/15/2008 | |
| CUSTOMER: | W SCOTT DONALDSON 6868 N 7TH AVE STE 204 PHOENIX, AZ 85013 |

| LINE # | QTY | DESCRIPTION | REMARKS | UNIT PRICE | TOTAL |
|---------------|------|---|---------|------------|-----------------|
| 1 | 1.00 | LOCATABLE MINERALS / MINING CLAIMS-NOT NEW-UNADJUD, ONE AUTH NO. ONLY / MINING CLAIM MONEY RECEIVED (455) CASES: AMC79843/\$150.00 | TRF/15 | - n/a - | 150.00 |
| TOTAL: | | | | | \$150.00 |

| PAYMENT INFORMATION | | | | | |
|---------------------|-----------|--|-------------|--------------|--|
| 1 | AMOUNT: | \$150.00 | POSTMARKED: | 7/11/08 0:00 | |
| | TYPE: | CHECK | RECEIVED: | 07/15/2008 | |
| | CHECK NO: | 491 | | | |
| | NAME: | DONALDSON, W S 6868 N 7TH AVE STE 204 PHOENIX AZ 85013 | | | |

| |
|---------|
| REMARKS |
| |

This receipt was generated by the automated BLM Collections and Billing System and is a paper representation of a portion of the official electronic record contained therein.

W. Scott Donaldson
Attorney-at-Law



6868 North 7th Avenue, Suite 204
Phoenix, Arizona 85013-1150
Telephone: (602) 242-9762

E-Mail: scottdon@qwest.net
Fax: (602) 242-9763
Website: www.donaldsonlaw.net

25 September 2007

AMC 79823
~~AMC 78~~

Ms. Amy Bunda
Group Administrator, Lands/Minerals Adjudication and Withdrawals
Arizona State Office
Bureau of Land Management
One North Central Avenue, Suite 800
Phoenix, Arizona 85004

Re: Notice of Transfer of Interest

Ms. Bunda:

I represent Blaser Corporation and Cornerstone Materials, LLC, in the transfer of Unpatented Mining Claims.


The initial transfer from Western States Stone Company, Inc., to Blaser Corporation, involves 24 claims. Please note this transfer in your files and change the mailing address of these claims to Blaser Corporation, P.O. Box 1154, Chino Valley, AZ 86323.

The second transfer from Blaser Corporation to Cornerstone Materials LLC involves 2 of the claims transferred to Blaser Corporation. Please note the transfer of the Red Bird #1 and Red Bird #2 to Cornerstone Materials LLC in your files and change the address of these claims to Cornerstone Materials LLC, P.O. Box 5699, Chino Valley, AZ 86323.

Also enclosed is our check payable to the Bureau of Land Management in the amount of \$260, representing a \$10 service charge for each mining claim.

Please let me know if you need further information.

Very truly yours,



W. Scott Donaldson

PHOENIX, ARIZONA

2007 OCT - 2 A 7: 58

RECEIVED
B.L.M. AZ STATE OFFICE

Enclosures

Transfers not processed. All claims owned by
C. E. Webster. Not owned by Western States Stone.
AB

EXHIBIT "A"

The following unpatented placer mining claims are situated in an unorganized mining district, Coconino County, Arizona, the location notices of which are of record in the official records of Coconino County and the serial number assigned by the Arizona State Office of the Bureau of Land Management are as follows:

| NAME OF CLAIM | COCONINO CTY RECORDS | | BLM SERIAL #AMC |
|--|----------------------|------|-----------------|
| | BOOK | PAGE | |
| HELL'S CANYON NO. 1 AMENDED ("HELL'S CANYON") | 43 | 154 | 79835 |
| HELL'S CANYON NO. 2 AMENDED ("HELLS") | 43 | 155 | 79836 |
| HELL'S CANYON NO. 3 AMENDED ("HELLS") | 43 | 156 | 79837 |
| RED BIRD #1 | 19 | 157 | 79841 |
| RED BIRD #2 | 19 | 158 | 79842 |
| LITTLE BUNKER NO. 1, NO. 2, NO. 3, NO. 4, NO. 5, NO. 6, NO. 7, NO. 8 | 32 | 579 | 79843 |
| MONTEZUMA FLAGSTONE #1 AMENDED | 13 MINES | 408 | 79845 |
| SECOND AMENDED | 4 | 31 | |
| MONTEZUMA FLAGSTONE #2 AMENDED | 13 MINES | 409 | 79846 |
| SECOND AMENDED | 4 | 31 | |
| MONTEZUMA FLAGSTONE #3 AMENDED | 13 MINES | 410 | 79847 |
| SECOND AMENDED | 4 | 31 | |
| MONTEZUMA FLAGSTONE #4 AMENDED | 13 MINES | 411 | 79848 |
| SECOND AMENDED | | | |
| MONTEZUMA FLAGSTONE #5 | 24 | 216 | 79849 |
| BABY STATE NO. 1 AMENDED | 14 MINES | 425 | 79850 |
| SECOND AMENDED | 4 | 34 | |
| BABY STATE NO. 2 AMENDED | 14 MINES | 34 | 79851 |
| SECOND AMENDED | 14 MINES | 425 | |
| | 4 | 35 | |

PHOENIX, ARIZONA

2007 OCT - 2 A 7: 58

RECEIVED
BLM, AZ STATE OFFICE

| <u>NAME OF CLAIM</u> | <u>COCONINO CTY RECORDS</u> | | <u>BLM SERIAL #AMC</u> |
|---|-----------------------------|------------------|------------------------|
| | <u>BOOK</u> | <u>PAGE</u> | |
| COCONINO COUNTY QUARRY NO. 2 AMENDED ("QUARRIES") | 14 MINES 14 MINES | 99 308 | 79852 |
| COCONINO COUNTY QUARRY NO. 3 AMENDED ("QUARRIES") | 14 MINES 14 MINES | 99-100 309 | 79853 |
| COCONINO COUNTY QUARRY NO. 4 AMENDED | 14 MINES 14 MINES | 100 309 | 79854 |
| COCONINO COUNTY QUARRY NO. 5 AMENDED | 14 MINES 14 MINES | 99-100 310 | 78855 |
| COCONINO COUNTY QUARRY NO. 6 AMENDED ("QUARRIES") | 14 MINES 14 MINES | 101 310-11 | 79856 |
| COCONINO COUNTY QUARRY NO. 8 AMENDED | 14 MINES 15 MINES | 102-03 327-28 | 78857 |
| GRAND CANYON QUARRIES NO. 10 | 14 MINES | 332 | 79858 |
| GRAND CANYON QUARRIES NO. 11 | 14 MINES | 333 | 79859 |
| GRAND CANYON QUARRIES NO. 12 | 14 MINES | 333 | 79860 |
| GRAND CANYON QUARRIES NO. 13 | 14 MINES | 334 | 79861 |
| SIX MILE | 13 MINES | 455 | 79862 |

Unofficial Copy

When Recorded Mail To:


W. Scott Donaldson
Attorney at Law
6868 N. 7th Avenue, Suite 204
Phoenix, AZ 85013-1150

DEED TO UNPATENTED MINING CLAIMS

FOR AND IN CONSIDERATION of the sum of Ten Dollars (\$10.00) and other good and valuable consideration, the receipt and sufficiency of which are hereby acknowledged, BLASER CORPORATION, an Arizona corporation, hereby assigns, releases and quitclaims to CORNERSTONE MATERIALS LLC, an Arizona limited liability company, all of Blaser Corporation's right, title and interest in and to those certain unpatented placer mining claims situated in Coconino County, State of Arizona, all as more particularly described in Exhibit "A," attached hereto and incorporated herein.

IN WITNESS WHEREOF, Blaser Corporation has executed this instrument as of this 18th day of September, 2007.

BLASER CORPORATION



By: Charles Heskett
Its: Chairman


New York
STATE OF ~~ARIZONA~~)
New York) ss
COUNTY OF ~~YAVAPAL~~)

RECEIVED
B.L.M. AZ STATE OFFICE
2007 OCT -2 A 7:58
PHOENIX, ARIZONA

The foregoing instrument was acknowledged before me this 18th day of September, 2007, by Charles T Heskett, the Chairman of Blaser Corporation, an Arizona corporation, on behalf of the corporation.

IN WITNESS WHEREOF, I have hereunto set my hand and affixed my notarial seal the day and year first above written.

PAULA WHITELOCKE
Notary Public - State of New York
No. 01WH6141875
Qualified in Queens County
My Commission Expires Feb. 27, 2010


NOTARY PUBLIC

MY COMMISSION EXPIRES: Feb 27, 2010

EXHIBIT "A"

The following unpatented placer mining claims are situated in an unorganized mining district, Coconino County, Arizona, the location notices of which are of record in the official records of Coconino County and the serial number assigned by the Arizona State Office of the Bureau of Land Management are as follows:

| <u>COCONINO COUNTY RECORDS</u> | | | |
|--------------------------------|-------------|-------------|-------------------------|
| <u>NAME OF CLAIM</u> | <u>Book</u> | <u>Page</u> | <u>BLM SERIAL # AMC</u> |
| RED BIRD #1 | 19 | 157 | 79841 |
| RED BIRD #2 | 19 | 158 | 79842 |

PHOENIX, ARIZONA

2001 OCT - 2 A 7:58

RECEIVED
B.L.M. AZ STATE OFFICE

United States Department of the Interior
Bureau of Land Management
 BUSINESS & SUPPORT SVCS DIV
 ONE N CENTRAL AVE SUITE 800
 PHOENIX, AZ 85004 -4427
 Phone: (602) 417-9200

Receipt

No:

1577246

| | |
|--|--|
| Transaction #: 1629232 | |
| Date of Transaction: 10/02/2007 | |
| CUSTOMER: | W SCOTT DONALDSON 6868 NORTH 7TH AVE STE.204 PHOENIX,AZ 85013 |

| LINE # | QTY | DESCRIPTION | REMARKS | UNIT PRICE | TOTAL |
|---------------|------|---|---------|------------|-----------------|
| 1 | 1.00 | LOCATABLE MINERALS / MINING CLAIMS-NOT NEW-UNADJUD,ONE AUTH NO. ONLY / MINING CLAIM MONEY RECEIVED (455) CASES: AMC79852/\$260.00 | TRF-26 | - n/a - | 260.00 |
| TOTAL: | | | | | \$260.00 |

| PAYMENT INFORMATION | | | | | |
|---------------------|-----------|---|-------------|--------------|--|
| 1 | AMOUNT: | \$260.00 | POSTMARKED: | 9/26/07 0:00 | |
| | TYPE: | CHECK | RECEIVED: | 10/02/2007 | |
| | CHECK NO: | 416 | | | |
| | NAME: | DONALDSON, W S 6868 NORTH 7TH AVE STE.204 PHOENIX AZ 85013 | | | |

| |
|---------|
| REMARKS |
| |

This receipt was generated by the automated BLM Collections and Billing System and is a paper representation of a portion of the official electronic record contained therein.

NOTICE!!

These documents have been scanned!

Do not place un-scanned documents beneath this notice!

Do not remove this notice from this file!

GPO Jacket No. 560-102
Print Order 61549
Rise Business Services, LLC
Job=AZ15 9/11/2019



Box Number= AZ15239



Claim Begin-End: AMC079823-AMC079862

4 Annual Filings



AZ15239-9

AMC078466-AMC079823

DEPARTMENT OF THE INTERIOR
BUREAU OF LAND MANAGEMENT
MINING CLAIMS

Run Date/Time: 8/6/2019

MC Maintenance Fees Paid Through the BLM Pay Portal
(by Date Paid)

Page 34 Of 102

CBS Receipt: 4511140

Printed For Lead File # AMC79823

Agency Tracking ID: 1563469486

Assessment Year: 2020

Number of BLM Serial Nr: 2

Paid On: 7/18/2019

Total Amount Paid: \$660.00

| Claim Name | BLM Serial No | Lead File No | Amount Paid |
|-------------|---------------|--------------|-------------|
| RED BIRD #1 | AMC79841 | AMC79823 | \$330.00 |
| RED BIRD #2 | AMC79842 | AMC79823 | \$330.00 |

United States Department of the Interior
Bureau of Land Management
 BUSINESS & SUPPORT SVCS DIV
 ONE N CENTRAL AVE SUITE 800
 PHOENIX, AZ 85004 -4427
 Phone: 602-417-9200

Receipt

No: 4511140

| | |
|---|--|
| Transaction #: 4631661 | |
| Date of Transaction: 07/18/2019 | |
| CUSTOMER: | |
| TAMMY STAZENSKI P.O. BOX 5699 CHINO VALLEY, AZ 86323 US | |

| LINE # | QTY | DESCRIPTION | REMARKS | UNIT PRICE | TOTAL |
|---------------|------|--|---------|------------|-----------------|
| 1 | 1.00 | LOCATABLE MINERALS / MINING CLAIMS- NOT NEW-UNADJUD, ONE AUTH NO. ONLY / MINING CLAIM MONEY RECEIVED CASES: AMC79841/\$660.00 | | - n/a - | 660.00 |
| TOTAL: | | | | | \$660.00 |

| PAYMENT INFORMATION | | | |
|---|---------------|--|----------------------|
| NOTE: Items will appear on credit card statement as "BLM O Mining Claim". | | | |
| 1 | AMOUNT: | 660.00 | POSTMARKED: N/A |
| | TYPE: | CREDIT CARD | RECEIVED: 07/18/2019 |
| | NAME: | TAMMY STAZENSKI P.O. BOX 5699 CHINO VALLEY AZ 86323 US | |
| | CARD NO: | XXXXXXXXXXXX8820 | AUTH CODE: 09659G |
| | NAME ON CARD: | TAMMY STAZENSKI | |
| | SIGNATURE: | INTERNET | |

| |
|---------|
| REMARKS |
| |

This receipt was generated by the automated BLM Collections and Billing System and is a paper representation of a portion of the official electronic record contained therein.

DEPARTMENT OF THE INTERIOR
BUREAU OF LAND MANAGEMENT
MINING CLAIMS

Run Date/Time: 7/11/2019

MC Maintenance Fees Paid Through the BLM Pay Portal
(by Date Paid)

Page 2 Of 2

CBS Receipt: 4498639

Printed For Lead File # AMC79823

Agency Tracking ID: 1561936219


Assessment Year: 2020

Number of BLM Serial Nr: 7

Paid On: 7/1/2019

Total Amount Paid: \$5,735.00

| Claim Name | BLM Serial No | Lead File No | Amount Paid |
|---------------------|---------------|--------------|-------------|
| MONTEZUMA FLAG NO 1 | AMC79845 | AMC79823 | \$930.00 |
| MONTEZUMA FLAG NO 2 | AMC79846 | AMC79823 | \$930.00 |
| MONTEZUMA FLAG NO 3 | AMC79847 | AMC79823 | \$930.00 |
| MONTEZUMA FLAG NO 4 | AMC79848 | AMC79823 | \$930.00 |
| MONTEZUMA #5 | AMC79849 | AMC79823 | \$155.00 |
| BABY STATE #1 | AMC79850 | AMC79823 | \$930.00 |
| BABY STATE #2 | AMC79851 | AMC79823 | \$930.00 |



NO WARRANTY IS MADE BY BLM FOR USE OF THE DATA FOR PURPOSES NOT INTENDED BY BLM

United States Department of the Interior
Bureau of Land Management
 BUSINESS & SUPPORT SVCS DIV
 ONE N CENTRAL AVE SUITE 800
 PHOENIX, AZ 85004 -4427
 Phone: 602-417-9200

Receipt

No: 4498639

| | |
|--|--|
| Transaction #: 4618919 | |
| Date of Transaction: 06/30/2019 | |
| CUSTOMER: | |
| | HARLEY GRAY STONE CO NOT APPLICABLE DENVER,CO 80225 US |

| LINE # | QTY | DESCRIPTION | REMARKS | UNIT PRICE | TOTAL |
|---------------|------|---|---------|------------|-------------------|
| 1 | 1.00 | LOCATABLE MINERALS / MINING CLAIMS- NOT NEW-UNADJUD,ONE AUTH NO. ONLY / MINING CLAIM MONEY RECEIVED CASES: AMC79845/\$5735.00 | | - n/a - | 5735.00 |
| TOTAL: | | | | | \$5,735.00 |

| PAYMENT INFORMATION | | | | | |
|---------------------|---------|--|-------------|------------|--|
| 1 | AMOUNT: | 5735.00 | POSTMARKED: | N/A | |
| | TYPE: | EFT | RECEIVED: | 06/30/2019 | |
| | NAME: | HARLEY GRAY STONE CO NOT APPLICABLE DENVER CO 80225 US | | | |

| |
|---------|
| REMARKS |
| |


This receipt was generated by the automated BLM Collections and Billing System and is a paper representation of a portion of the official electronic record contained therein.

MAINTENANCE FEE PAYMENT

Claimant Name: HARLEY GRAY STONE CO.
 Address: P.O. Box 323
 City/State/Zip: Chino Valley, AZ 86323
 Telephone: (928) 636-2436
 Email Address: cgray@harleygraystone.com

Signature: _____

CARL M. GRAY, President



President Carl M. Gray advises that he has previously paid through the Payment Portal-Mining Claims, the amount of \$5735.00, Agency Tracking ID 1561936219. Pursuant to the Notice of the increased 2020 Annual Maintenance Fee assessment, attached is an additional payment in the amount of \$370 for the 2020 assessment year for the following claims in the amount noted:

| LINE NO. | AMC NO. | CLAIM/SITE NAME | ACRES IN CLAIM | AMT PER 20 ACRES | AMOUNT DUE BLM |
|---|-----------|---------------------------|----------------|------------------|----------------|
| 1 | AMC 79845 | MONTEZUMA FLAGSTONE NO. 1 | 120 | \$ 10.00 | \$ 60.00 |
| 2 | AMC79846 | MONTEZUMA FLAGSTONE NO. 2 | 120 | \$ 10.00 | \$ 60.00 |
| 3 | AMC79847 | MONTEZUMA FLAGSTONE NO. 3 | 120 | \$ 10.00 | \$ 60.00 |
| 4 | AMC79848 | MONTEZUMA FLAGSTONE NO. 4 | 120 | \$ 10.00 | \$ 60.00 |
| 5 | AMC79849 | MONTEZUMA FLAGSTONE NO. 5 | 20 | \$ 10.00 | \$ 10.00 |
| 6 | AMC79850 | BABY STATE NO. 1 | 120 | \$ 10.00 | \$ 60.00 |
| 7 | AMC79851 | BABY STATE NO. 2 | 120 | \$ 10.00 | \$ 60.00 |
| TOTAL PAID THROUGH THE BLM MING CLAIMS PAYMENT PORTAL | | | | | \$ 370.00 |


List additional claims on Form MCF114.

Bureau of Land Management
Arizona State Office
www.blm.gov/az/

No. Of Claims*: _____ x \$10 = _____
 Check No: _____ Init. _____
 Receipt No.: 4527850
For BLM Use Only

*\$165 per lode mining claim, mill site, or tunnel site; and \$165 for each 20 acres or portion thereof for each placer claim.

Form: MCF112
 Revised July 2019



This form is available from the **Arizona Geological Survey** and may be reproduced.

BY: _____

United States Department of the Interior
Bureau of Land Management
 DIV OF LANDS, MINRLS & ENERGY
 ONE N CENTRAL AVE
 PHOENIX, AZ 85004 -4427
 Phone: 602-417-9200

| | |
|---------|---------|
| Receipt | |
| No: | 4527850 |

| | |
|---|--|
| Transaction #: 4648660 | |
| Date of Transaction: 08/08/2019 | |
| CUSTOMER: | |
| HARLEY GRAY STONE CO PO BOX 323 PAULDEN, AZ 86334-0323 US | |

| LINE # | QTY | DESCRIPTION | REMARKS | UNIT PRICE | TOTAL |
|---------------|------|--|-----------------|------------|-----------------|
| 1 | 1.00 | LOCATABLE MINERALS / MINING CLAIMS-NOT NEW-UNADJUD, ONE AUTH NO. ONLY / MINING CLAIM MONEY RECEIVED CASES: AMC79845/\$370.00 | ADDITIONAL FEES | - n/a - | 370.00 |
| TOTAL: | | | | | \$370.00 |

| PAYMENT INFORMATION | | | |
|---------------------|-----------|--|----------------------|
| 1 | AMOUNT: | 370.00 | POSTMARKED: N/A |
| | TYPE: | CHECK | RECEIVED: 08/06/2019 |
| | CHECK NO: | 37763 | |
| | NAME: | HARLEY GRAY STONE CO PO BOX 323 PAULDEN AZ 86334-0323 US | |

| |
|---------|
| REMARKS |
| |

This receipt was generated by the automated BLM Collections and Billing System and is a paper representation of a portion of the official electronic record contained therein.

DEPARTMENT OF THE INTERIOR
BUREAU OF LAND MANAGEMENT
MINING CLAIMS

Run Date/Time: 8/20/2018

MC Maintenance Fees Paid Through the BLM Pay Portal
(by Date Paid)

Page 38 Of 316

CBS Receipt: 4231779

Agency Tracking ID: 1533825058

Assessment Year: 2019

Paid On: 8/9/2018

Printed For Lead File # AMC79823

Number of BLM Serial Nr: 2

Total Amount Paid: \$620.00

| Claim Name | BLM Serial No | Lead File No | Amount Paid |
|-------------|---------------|--------------|-------------|
| RED BIRD #1 | AMC79841 | AMC79823 | \$310.00 |
| RED BIRD #2 | AMC79842 | AMC79823 | \$310.00 |

**United States Department of the Interior
Bureau of Land Management
BUSINESS & SUPPORT SVCS DIV
ONE N CENTRAL AVE SUITE 800
PHOENIX, AZ 85004 -4427
Phone: 602-417-9200**

Receipt

No: 4231779

| | |
|---|--|
| Transaction #: 4347070 | |
| Date of Transaction: 08/09/2018 | |
| CUSTOMER: | |
| TAMMY STAZENSKI P.O. BOX 5699 CHINO VALLEY, AZ 86323 US | |

| LINE # | QTY | DESCRIPTION | REMARKS | UNIT PRICE | TOTAL |
|---------------|------|--|---------|------------|-----------------|
| 1 | 1.00 | LOCATABLE MINERALS / MINING CLAIMS- NOT NEW-UNADJUD, ONE AUTH NO. ONLY / MINING CLAIM MONEY RECEIVED CASES: AMC79841/\$620.00 | | - n/a - | 620.00 |
| TOTAL: | | | | | \$620.00 |

| PAYMENT INFORMATION | | | | | |
|---|---------------|--|-------------|------------|--|
| NOTE: Items will appear on credit card statement as "BLM O Mining Claim". | | | | | |
| 1 | AMOUNT: | 620.00 | POSTMARKED: | N/A | |
| | TYPE: | CREDIT CARD | RECEIVED: | 08/09/2018 | |
| | NAME: | TAMMY STAZENSKI P.O. BOX 5699 CHINO VALLEY AZ 86323 US | | | |
| | CARD NO: | XXXXXXXXXXXX8820 | AUTH CODE: | 06711G | |
| | NAME ON CARD: | TAMMY STAZENSKI | | | |
| | SIGNATURE: | | | | |

| |
|---------|
| REMARKS |
| |

This receipt was generated by the automated BLM Collections and Billing System and is a paper representation of a portion of the official electronic record contained therein.

Run Date: 07/23/18

Run Time: 04:31 PM

**DEPARTMENT OF THE INTERIOR
BUREAU OF LAND MANAGEMENT
MINING CLAIMS**

MC Maintenance Fees Paid Through the BLM Pay Portal

CBS Receipt: 4215806

Printed For Lead File # AMC79823

Agency Tracking ID: 1532037368

Assessment Year: 2019

Number of BLM Serial Nr: 7

Paid On: 07/19/2018

Total Amount Paid: \$5,735.00

| Claim Name | BLM Serial No | Lead File No | Amount Paid |
|---------------------|---------------|--------------|-------------|
| MONTEZUMA FLAG NO 1 | AMC79845 | AMC79823 | \$930.00 |
| MONTEZUMA FLAG NO 2 | AMC79846 | AMC79823 | \$930.00 |
| MONTEZUMA FLAG NO 3 | AMC79847 | AMC79823 | \$930.00 |
| MONTEZUMA FLAG NO 4 | AMC79848 | AMC79823 | \$930.00 |
| MONTEZUMA #5 | AMC79849 | AMC79823 | \$155.00 |
| BABY STATE #1 | AMC79850 | AMC79823 | \$930.00 |
| BABY STATE #2 | AMC79851 | AMC79823 | \$930.00 |

United States Department of the Interior
Bureau of Land Management
 BUSINESS & SUPPORT SVCS DIV
 ONE N CENTRAL AVE SUITE 800
 PHOENIX, AZ 85004 -4427
 Phone: 602-417-9200

Receipt

No: 4215806

| | |
|---|--|
| Transaction #: 4330931 | |
| Date of Transaction: 07/19/2018 | |
| CUSTOMER: | |
| CARL M GRAY PO BOX 323 PAULDEN, AZ 86334 US | |

| LINE # | QTY | DESCRIPTION | REMARKS | UNIT PRICE | TOTAL |
|---------------|------|---|---------|------------|-------------------|
| 1 | 1.00 | LOCATABLE MINERALS / MINING CLAIMS- NOT NEW-UNADJUD, ONE AUTH NO. ONLY / MINING CLAIM MONEY RECEIVED CASES: AMC79845/\$5735.00 | | - n/a - | 5735.00 |
| TOTAL: | | | | | \$5,735.00 |

| PAYMENT INFORMATION | | | | |
|---|---------------|--|-------------|------------|
| NOTE: Items will appear on credit card statement as "BLM O Mining Claim". | | | | |
| 1 | AMOUNT: | 5735.00 | POSTMARKED: | N/A |
| | TYPE: | CREDIT CARD | RECEIVED: | 07/19/2018 |
| | NAME: | CARL M GRAY PO BOX 323 PAULDEN AZ 86334 US | | |
| | CARD NO: | XXXXXXXXXXXX5409 | AUTH CODE: | 090018 |
| | NAME ON CARD: | CARL M GRAY | | |
| | SIGNATURE: | | | |


| REMARKS |
|---------|
| |

This receipt was generated by the automated BLM Collections and Billing System and is a paper representation of a portion of the official electronic record contained therein.

79823

Claimant Name: HARLEY GRAY STONE CO.
Address: P.O. Box 323
City/State/Zip: Chino Valley, AZ 86323
Telephone: (928) 636-2436
Email Address: hgraystone@harleygraystone.com

BLM
Date
Stamp
RECEIVED
BLM AZ STATE OFFICE
2018 JUL 23 P 2:30
PHOENIX, ARIZONA


Signature: 
CARL M. GRAY, President

AFFIDAVIT OF ANNUAL ASSESSMENT WORK

Attached is a copy of the Affidavit of Performance of Annual Assessment as recorded in the office of the recorder of Coconino County on July 10, 2018 at 12:01 p.m. at document number 3819651 for the following claims:

| LINE NO. | AMC NO. | CLAIM/SITE NAME | ACRES IN CLAIM |
|----------|-----------|---------------------------|----------------|
| 1 | AMC 79845 | MONTEZUMA FLAGSTONE NO. 1 | 120 |
| 2 | AMC79846 | MONTEZUMA FLAGSTONE NO. 2 | 120 |
| 3 | AMC79847 | MONTEZUMA FLAGSTONE NO. 3 | 120 |
| 4 | AMC79848 | MONTEZUMA FLAGSTONE NO. 4 | 120 |
| 5 | AMC79849 | MONTEZUMA FLAGSTONE NO. 5 | 20 |
| 6 | AMC79850 | BABY STATE NO. 1 | 120 |
| 7 | AMC79851 | BABY STATE NO. 2 | 120 |

4218334


ENTERED
JUL 26 2018
BY: 

When Recorded Return Document to:

HARLEY GRAY STONE CO.
 P.O. Box 323
 Paulden, AZ 86334
 Telephone: (928) 636-2436
 E-mail: hgraystone@harleygraystone.com

AFFIDAVIT OF PERFORMANCE OF ANNUAL ASSESSMENT WORK

STATE OF ARIZONA)
)
 County of Coconino) ss.



CARL M. GRAY, II, being first duly sworn, deposes and states as follows:

1. That I am a citizen of the United States and I am more than 18 years of age, and that all of the facts set forth in this affidavit, subject to the provisions and penalties of 18 U.S.C. 1001 pertaining to the filing of false, fictitious or fraudulent statement with the United States, are true and correct according to the best of my knowledge, information and belief.
2. That I am the Vice President of HARLEY GRAY STONE CO., an Arizona corporation, and that I am duly authorized to make this Affidavit on their behalf. The mailing address for HARLEY GRAY STONE CO. is P.O. Box 323, Paulden, Arizona 86334.
3. That we are personally acquainted with the mining claim(s) listed on Exhibit "A" and attached to this Affidavit of Performance of Annual Work and can attest that the work and improvements were made by and at the expense of HARLEY GRAY STONE CO.
4. That the mining claims listed on Exhibit "A" and attached to this Affidavit of Performance of Annual Work are located in both the Prescott National and the Kaibab National Forest, Coconino County, Arizona.
5. Pursuant to section 10101 (a) of the Omnibus Budget Reconciliation Act of August 10, 1993 P.L. 103-66, 107 Stat. 312, 405-406, 30 U.S.C.A. 28f(a) and any subsequent acts, owner/agent has paid a rental fee of \$155 per each 20 acres of each claim for the assessment year ending September 1, 2018 in addition to recording an Affidavit of Performance of Annual Assessment Work. Owner/agent further states, that mineral production activities have occurred upon the

Claims during the past year that qualifies as annual assessment work for the benefit of all, wholly or partly outside of a contiguous group of claims for the benefit of all, not including the location work.

- 6. That Harley Gray Stone Co. intends to continue development of the claims and that the above-named claims are held and claimed by the owner for the valuable mineral contained therein.
- 7. That the annual assessment work has been performed on all of the above serial numbered and named claims pursuant to the requirements of the Bureau of Land Management.

DATED: July 9, 2018

HARLEY GRAY STONE CO.,
an Arizona Corporation

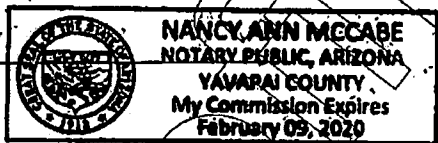
(Handwritten signature of Carl M. Gray, II)

BY: CARL M. GRAY, II
Its: Vice President

The foregoing Affidavit of Labor Performed and Notice of Intent to Hold was sworn and subscribed to before me this 9th day of July, 2018, by Carl M. Gray, II in his capacity as Vice President of HARLEY GRAY STONE CO, being authorized to do so and for the purposes therein described in the County of Yavapai, State of Arizona.

(Handwritten signature of Nancy Ann McCabe)
Notary Public

My Commission Expires:



RECEIVED
BLM AZ STATE OFFICE
2018 JUL 23 P 2:39
PHOENIX, ARIZONA

HARLEY GRAY STONE CO.
P.O. Box 323
Paulden, AZ 86334

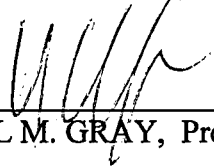
EXHIBIT "A"
AFFIDAVIT OF PERFORMANCE OF ANNUAL ASSEMENT WORK

A total of seven (7) claims:

| BLM AMC SERIAL NO. | NAME OF CLAIM | CLAIM DATE | COCONINO COUNTY BOOK & PAGE | SECTION | TOWNSHIP | RANGE | ACRES IN CLAIM |
|--------------------|---------------------------|-------------|-----------------------------|---------|----------|-------|----------------|
| AMC 79845 | Montezuma Flagstone No. 1 | 8-May-1937 | Book 4, Page 30 | 4 | 19N | 1E | 120 |
| AMC 79846 | Montezuma Flagstone No. 2 | 8-May-1937 | Book 4, Page 31 | 9 | 19N | 1E | 120 |
| AMC 79847 | Montezuma Flagstone No. 3 | 8-May-1937 | Book 4, Page 32 | 9 | 19N | 1E | 120 |
| AMC 79848 | Montezuma Flagstone No. 4 | 8-May-1937 | Book 4, Page 33 | 4 & 9 | 19N | 1E | 120 |
| AMC 79849 | Montezuma Flagstone No. 5 | 15-Feb-1951 | Book 24, Page 216 | 9 | 19N | 1E | 20 |
| AMC 79850 | Baby State No. 1 | 2-Apr-1946 | Book 4, Page 34 | 4 | 19N | 1E | 120 |
| AMC 79851 | Baby State No. 2 | 2-Apr-1946 | Book 4, Page 35 | 4 | 19N | 1E | 120 |

RECEIVED
BLM AZ STATE OFFICE
APR 23 2018
9 2:36 AM
ARIZONA

Claimant Name: HARLEY GRAY STONE CO.
Address: P.O. Box 323
City/State/Zip: Chino Valley, AZ 86323
Telephone: (928) 636-2436
Email Address: hgraystone@harleygraystone.com

Signature: 
CARL M. GRAY, President

BLM
Date
Stamp

RECEIVED
BLM AZ STATE OFFICE
2018 JUL 23 P 2:36
PHOENIX, ARIZONA

AFFIDAVIT OF ANNUAL ASSESSMENT WORK

Attached is a copy of the Affidavit of Performance of Annual Assessment as recorded in the office of the recorder of Coconino County on July 10, 2018 at 12:01 p.m. at document number 3819651 for the following claims:

| LINE NO. | AMC NO. | CLAIM/SITE NAME | ACRES IN CLAIM |
|----------|-----------|---------------------------|----------------|
| 1 | AMC 79845 | MONTEZUMA FLAGSTONE NO. 1 | 120 |
| 2 | AMC79846 | MONTEZUMA FLAGSTONE NO. 2 | 120 |
| 3 | AMC79847 | MONTEZUMA FLAGSTONE NO. 3 | 120 |
| 4 | AMC79848 | MONTEZUMA FLAGSTONE NO. 4 | 120 |
| 5 | AMC79849 | MONTEZUMA FLAGSTONE NO. 5 | 20 |
| 6 | AMC79850 | BABY STATE NO. 1 | 120 |
| 7 | AMC79851 | BABY STATE NO. 2 | 120 |




When Recorded Return Document to:

HARLEY GRAY STONE CO.
P.O. Box 323
Paulden, AZ 86334
Telephone: (928) 636-2436
E-mail: hgraystone@harleygraystone.com

AFFIDAVIT OF PERFORMANCE OF ANNUAL ASSESSMENT WORK

STATE OF ARIZONA)
)
County of Coconino) ss.



CARL M. GRAY, II, being first duly sworn, deposes and states as follows:

1. That I am a citizen of the United States and I am more than 18 years of age, and that all of the facts set forth in this affidavit, subject to the provisions and penalties of 18 U.S.C. 1001 pertaining to the filing of false, fictitious or fraudulent statement with the United States, are true and correct according to the best of my knowledge, information and belief.
2. That I am the Vice President of HARLEY GRAY STONE CO., an Arizona corporation, and that I am duly authorized to make this Affidavit on their behalf. The mailing address for HARLEY GRAY STONE CO. is P.O. Box 323, Paulden, Arizona 86334.
3. That we are personally acquainted with the mining claim(s) listed on Exhibit "A" and attached to this Affidavit of Performance of Annual Work and can attest that the work and improvements were made by and at the expense of HARLEY GRAY STONE CO.
4. That the mining claims listed on Exhibit "A" and attached to this Affidavit of Performance of Annual Work are located in both the Prescott National and the Kaibab National Forest, Coconino County, Arizona.
5. Pursuant to section 10101 (a) of the Omnibus Budget Reconciliation Act of August 10, 1993 P.L. 103-66, 107 Stat. 312, 405-406, 30 U.S.C.A. 28f(a) and any subsequent acts, owner/agent has paid a rental fee of \$155 per each 20 acres of each claim for the assessment year ending September 1, 2018 in addition to recording an Affidavit of Performance of Annual Assessment Work. Owner/agent further states, that mineral production activities have occurred upon the

Claims during the past year that qualifies as annual assessment work for the benefit of all, wholly or partly outside of a contiguous group of claims for the benefit of all, not including the location work.

- 6. That Harley Gray Stone Co. intends to continue development of the claims and that the above-named claims are held and claimed by the owner for the valuable mineral contained therein.
- 7. That the annual assessment work has been performed on all of the above serial numbered and named claims pursuant to the requirements of the Bureau of Land Management.

DATED: July 9, 2018

HARLEY GRAY STONE CO.,
an Arizona Corporation

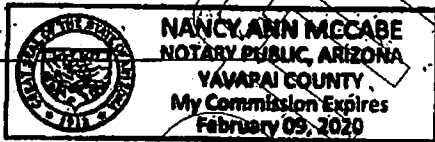
(Handwritten signature of Carl M. Gray, II)

BY: CARL M. GRAY, II
Its: Vice President

The foregoing Affidavit of Labor Performed and Notice of Intent to Hold was sworn and subscribed to before me this 9th day of July, 2018, by Carl M. Gray, II in his capacity as Vice President of HARLEY GRAY STONE CO, being authorized to do so and for the purposes therein described in the County of Yavapai, State of Arizona.

(Handwritten signature of Nancy Ann McCabe)
Notary Public

My Commission Expires:



RECEIVED
BLM AZ STATE OFFICE
2018 JUL 23 P 2:36
PHOENIX, ARIZONA

HARLEY GRAY STONE CO.
P.O. Box 323
Paulden, AZ 86334

EXHIBIT "A"
AFFIDAVIT OF PERFORMANCE OF ANNUAL ASSEMENT WORK


A total of seven (7) claims:

| BLM AMC SERIAL NO. | NAME OF CLAIM | CLAIM DATE | COCONINO COUNTY BOOK & PAGE | SECTION | TOWNSHIP | RANGE | ACRES IN CLAIM |
|--------------------|---------------------------|-------------|-----------------------------|---------|----------|-------|----------------|
| AMC 79845 | Montezuma Flagstone No. 1 | 8-May-1937 | Book 4, Page 30 | 4 | 19N | 1E | 120 |
| AMC 79846 | Montezuma Flagstone No. 2 | 8-May-1937 | Book 4, Page 31 | 9 | 19N | 1E | 120 |
| AMC 79847 | Montezuma Flagstone No. 3 | 8-May-1937 | Book 4, Page 32 | 9 | 19N | 1E | 120 |
| AMC 79848 | Montezuma Flagstone No. 4 | 8-May-1937 | Book 4, Page 33 | 4 & 9 | 19N | 1E | 120 |
| AMC 79849 | Montezuma Flagstone No. 5 | 15-Feb-1951 | Book 24, Page 216 | 9 | 19N | 1E | 20 |
| AMC 79850 | Baby State No. 1 | 2-Apr-1946 | Book 4, Page 34 | 4 | 19N | 1E | 120 |
| AMC 79851 | Baby State No. 2 | 2-Apr-1946 | Book 4, Page 35 | 4 | 19N | 1E | 120 |

RECEIVED
BLM AZ STATE OFFICE
2018 JUL 23 P 2:36
PHOENIX, ARIZONA

MAINTENANCE FEE PAYMENT

Claimant Name: HARLEY GRAY STONE CO.
 Address: P.O. Box 323
 City/State/Zip: Chino Valley, AZ 86323
 Telephone: (928) 636-2436
 Email Address: hgraystone@harleygraystone.com



Signature: _____

CARL M. GRAY, President

President Carl M. Gray attaches July 19, 2018 confirmation of the Maintenance Fee Payment through the BLM Mining Claims Payment Portal for the following claims in the amount noted:

| LINE NO. | AMC NO. | CLAIM/SITE NAME | ACRES IN CLAIM | AMT PER 20 ACRES | AMOUNT DUE BLM |
|---|-----------|---------------------------|----------------|------------------|----------------|
| 1 | AMC 79845 | MONTEZUMA FLAGSTONE NO. 1 | 120 | \$ 155.00 | \$ 930.00 |
| 2 | AMC79846 | MONTEZUMA FLAGSTONE NO. 2 | 120 | \$ 155.00 | \$ 930.00 |
| 3 | AMC79847 | MONTEZUMA FLAGSTONE NO. 3 | 120 | \$ 155.00 | \$ 930.00 |
| 4 | AMC79848 | MONTEZUMA FLAGSTONE NO. 4 | 120 | \$ 155.00 | \$ 930.00 |
| 5 | AMC79849 | MONTEZUMA FLAGSTONE NO. 5 | 20 | \$ 155.00 | \$ 155.00 |
| 6 | AMC79850 | BABY STATE NO. 1 | 120 | \$ 155.00 | \$ 930.00 |
| 7 | AMC79851 | BABY STATE NO. 2 | 120 | \$ 155.00 | \$ 930.00 |
| TOTAL PAID THROUGH THE BLM MING CLAIMS PAYMENT PORTAL | | | | | \$ 5,735.00 |

List additional claims on Form MCF114.

Bureau of Land Management
Arizona State Office
www.blm.gov/az/

| |
|---------------------------------------|
| No. Of Claims*: _____ x \$155 = _____ |
| Check No: _____ Init. _____ |
| Receipt No.: _____ |
| For BLM Use Only |

*\$155 per lode mining claim, mill site, or tunnel site; and \$155 for each 20 acres or portion thereof for each placer claim.

Form: MCF112
 Revised July 2009



Bureau of Land Management

Payment Portal - Mining Claims

[PayPortal](#) > [Search](#) > [Review](#) > [Result](#)

RESULT PAGE

Agency Tracking Id : 1532037368

Detail : **SUCCESSFUL SUBMISSION OF A TCS ONLINE SALE TRANSACTION**

MC Tracking Id : AMC79845

Payment Status : **SUCCESS**

Amount Paid : \$5,735.00

[Click here to start new search or make another payment](#)

[Privacy Policy](#) | [FOIA](#) | [Contact Us](#) | [Accessibility](#) | [Terms & Conditions](#) | [Help](#)

RECEIVED
BLM AZ STATE OFFICE
2018 JUL 23 P 2:37
PHOENIX, ARIZONA



PayPortal > Search > Review > Result

RESULT PAGE

Agency Tracking Id : 1532037368

Detail : SUCCESSFUL SUBMISSION OF A TCS ONLINE SALE TRANSACTION

MC Tracking Id : AMC79845

Payment Status : Success

Amount Paid : \$5,735.00

[Click here to start new search or make another payment](#)

[Privacy Policy](#) | [FOIA](#) | [Contact Us](#) | [Accessibility](#) | [Terms & Conditions](#) | [Help](#)

SEARCH PAGE

Mining claim payments can be made now for all states except Alaska. The mining claim maintenance fee payments for the 2019 assessment year must be paid on or before midnight EDT September 4, 2018 and no payments for 2019 will be acceptable after that date.

State Office

ARIZONA

Customer Name

harley gray stone

Customer name is required and may be full or partial but must contain at least 3 characters. Enter Last name, or Last name First name or one word of a company name such as American. Example: SMITH or SMITH JOHN or AMERICAN

Advanced Search

Search

Reset

7 claims found, displaying all claims. [First/Prev] 1 [Next/Last]

| <input checked="" type="checkbox"/> | Serial Number | Mining Claim Name | Claimant Name | Amount Due | CMTRS |
|-------------------------------------|---------------|---------------------|----------------------|------------|--------------------|
| <input checked="" type="checkbox"/> | AMC79845 | MONTEZUMA FLAG NO 1 | HARLEY GRAY STONE CO | 930.00 | 14/0190N/0010E/004 |
| <input checked="" type="checkbox"/> | AMC79846 | MONTEZUMA FLAG NO 2 | HARLEY GRAY STONE CO | 930.00 | 14/0190N/0010E/009 |
| <input checked="" type="checkbox"/> | AMC79847 | MONTEZUMA FLAG NO 3 | HARLEY GRAY STONE CO | 930.00 | 14/0190N/0010E/009 |
| <input checked="" type="checkbox"/> | AMC79848 | MONTEZUMA FLAG NO 4 | HARLEY GRAY STONE CO | 930.00 | 14/0190N/0010E/004 |
| <input checked="" type="checkbox"/> | AMC79849 | MONTEZUMA #5 | HARLEY GRAY STONE CO | 155.00 | 14/0190N/0010E/009 |
| <input checked="" type="checkbox"/> | AMC79850 | BABY STATE #1 | HARLEY GRAY STONE CO | 930.00 | 14/0190N/0010E/004 |
| <input checked="" type="checkbox"/> | AMC79851 | BABY STATE #2 | HARLEY GRAY STONE CO | 930.00 | 14/0190N/0010E/004 |

Total: \$5,735.00

Review order

Print

[Privacy Policy](#) | [FOIA](#) | [Contact Us](#) | [Accessibility](#) | [Terms & Conditions](#) | [Help](#)



U.S Department of Interior Bureau of Land Management

Total Claims: 7

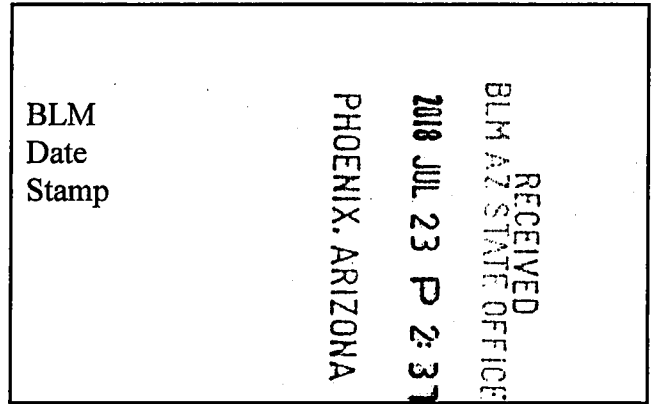
Total Fees: \$5,735.00


| Serial Number | Claim Name | Claimant Name | Amount |
|---------------|---------------------|----------------------|--------|
| AMC79845 | MONTEZUMA FLAG NO 1 | HARLEY GRAY STONE CO | 930.00 |
| AMC79846 | MONTEZUMA FLAG NO 2 | HARLEY GRAY STONE CO | 930.00 |
| AMC79847 | MONTEZUMA FLAG NO 3 | HARLEY GRAY STONE CO | 930.00 |
| AMC79848 | MONTEZUMA FLAG NO 4 | HARLEY GRAY STONE CO | 930.00 |
| AMC79849 | MONTEZUMA #5 | HARLEY GRAY STONE CO | 155.00 |
| AMC79850 | BABY STATE #1 | HARLEY GRAY STONE CO | 930.00 |
| AMC79851 | BABY STATE #2 | HARLEY GRAY STONE CO | 930.00 |

RECEIVED
BLM AZ STATE OFFICE
2018 JUL 23 P 2:37
PHOENIX, ARIZONA

MAINTENANCE FEE PAYMENT

Claimant Name: HARLEY GRAY STONE CO.
 Address: P.O. Box 323
 City/State/Zip: Chino Valley, AZ 86323
 Telephone: (928) 636-2436
 Email Address: hgraystone@harleygraystone.com



Signature: 

 CARL M. GRAY, President

President Carl M. Gray attaches July 19, 2018 confirmation of the Maintenance Fee Payment through the BLM Mining Claims Payment Portal for the following claims in the amount noted:

| LINE NO. | AMC NO. | CLAIM/SITE NAME | ACRES IN CLAIM | AMT PER 20 ACRES | AMOUNT DUE BLM |
|--|-----------|---------------------------|----------------|------------------|--------------------|
| 1 | AMC 79845 | MONTEZUMA FLAGSTONE NO. 1 | 120 | \$ 155.00 | \$ 930.00 |
| 2 | AMC79846 | MONTEZUMA FLAGSTONE NO. 2 | 120 | \$ 155.00 | \$ 930.00 |
| 3 | AMC79847 | MONTEZUMA FLAGSTONE NO. 3 | 120 | \$ 155.00 | \$ 930.00 |
| 4 | AMC79848 | MONTEZUMA FLAGSTONE NO. 4 | 120 | \$ 155.00 | \$ 930.00 |
| 5 | AMC79849 | MONTEZUMA FLAGSTONE NO. 5 | 20 | \$ 155.00 | \$ 155.00 |
| 6 | AMC79850 | BABY STATE NO. 1 | 120 | \$ 155.00 | \$ 930.00 |
| 7 | AMC79851 | BABY STATE NO. 2 | 120 | \$ 155.00 | \$ 930.00 |
| TOTAL PAID THROUGH THE BLM MING CLAIMS PAYMENT PORTAL | | | | | \$ 5,735.00 |

List additional claims on Form MCF114.

Bureau of Land Management
Arizona State Office
www.blm.gov/az/

| |
|---------------------------------------|
| No. Of Claims*: _____ x \$155 = _____ |
| Check No: _____ Init. _____ |
| Receipt No.: _____ |
| For BLM Use Only |

*\$155 per lode mining claim, mill site, or tunnel site; and \$155 for each 20 acres or portion thereof for each placer claim.

Form: MCF112
 Revised July 2009



Bureau of Land Management

Payment Portal - Mining Claims

[PayPortal](#) > [Search](#) > [Review](#) > **Result**

RESULT PAGE

Agency Tracking Id : **1532037368**

Detail : **SUCCESSFUL SUBMISSION OF A TCS ONLINE SALE TRANSACTION**

MC Tracking Id : **AMC79845**

Payment Status : **SUCCESS**

Amount Paid : **\$5,735.00**

[Click here to start new search or make another payment](#)

[Privacy Policy](#) | [FOIA](#) | [Contact Us](#) | [Accessibility](#) | [Terms & Conditions](#) | [Help](#)

RECEIVED
BLM AZ STATE OFFICE
2018 JUL 23 P 2:37
PHOENIX, ARIZONA



[Pay Portal](#) > [Search](#) > [Review](#) > [Result](#)

RESULT PAGE

Agency Tracking Id : 1532037368

Detail : SUCCESSFUL SUBMISSION OF A TCS ONLINE SALE TRANSACTION

MC Tracking Id : AMC79845

Payment Status : SUCCESS

Amount Paid : \$5,735.00

[Click here to start new search or make another payment](#)

[Privacy Policy](#) | [FOIA](#) | [Contact Us](#) | [Accessibility](#) | [Terms & Conditions](#) | [Help](#)

SEARCH PAGE

Mining claim payments can be made now for all states except Alaska. The mining claim maintenance fee payments for the 2019 assessment year must be paid on or before midnight EDT September 4, 2018 and no payments for 2019 will be acceptable after that date.

State Office

ARIZONA

Customer Name

harley gray stone

Customer name is required and may be full or partial but must contain at least 3 characters. Enter Last name, or Last name First name, or one word of a company name such as 'American'. Example: SMITH or SMITH JOHN or AMERICAN

Advanced Search

Search

Reset

7 claims found, displaying all claims. [\[First/Prev\]](#) 1 [\[Next/Last\]](#)

| <input checked="" type="checkbox"/> | Serial Number | Mining Claim Name | Claimant Name | Amount Due | MTRS |
|-------------------------------------|---------------|---------------------|----------------------|------------|--------------------|
| <input checked="" type="checkbox"/> | AMC79845 | MONTEZUMA FLAG NO 1 | HARLEY GRAY STONE CO | 930.00 | 14/0190N/0010E/004 |
| <input checked="" type="checkbox"/> | AMC79846 | MONTEZUMA FLAG NO 2 | HARLEY GRAY STONE CO | 930.00 | 14/0190N/0010E/009 |
| <input checked="" type="checkbox"/> | AMC79847 | MONTEZUMA FLAG NO 3 | HARLEY GRAY STONE CO | 930.00 | 14/0190N/0010E/009 |
| <input checked="" type="checkbox"/> | AMC79848 | MONTEZUMA FLAG NO 4 | HARLEY GRAY STONE CO | 930.00 | 14/0190N/0010E/004 |
| <input checked="" type="checkbox"/> | AMC79849 | MONTEZUMA #5 | HARLEY GRAY STONE CO | 155.00 | 14/0190N/0010E/009 |
| <input checked="" type="checkbox"/> | AMC79850 | BABY STATE #1 | HARLEY GRAY STONE CO | 930.00 | 14/0190N/0010E/004 |
| <input checked="" type="checkbox"/> | AMC79851 | BABY STATE #2 | HARLEY GRAY STONE CO | 930.00 | 14/0190N/0010E/004 |

Total: \$5,735.00

[Review order](#)

[Print](#)

[Privacy Policy](#) | [FOIA](#) | [Contact Us](#) | [Accessibility](#) | [Terms & Conditions](#) | [Help](#)



U.S Department of Interior Bureau of Land Management

Total Claims: 7

Total Fees: \$5,735.00

| Serial Number | Claim Name | Claimant Name | Amount |
|---------------|---------------------|----------------------|--------|
| AMC79845 | MONTEZUMA FLAG NO 1 | HARLEY GRAY STONE CO | 930.00 |
| AMC79846 | MONTEZUMA FLAG NO 2 | HARLEY GRAY STONE CO | 930.00 |
| AMC79847 | MONTEZUMA FLAG NO 3 | HARLEY GRAY STONE CO | 930.00 |
| AMC79848 | MONTEZUMA FLAG NO 4 | HARLEY GRAY STONE CO | 930.00 |
| AMC79849 | MONTEZUMA #5 | HARLEY GRAY STONE CO | 155.00 |
| AMC79850 | BABY STATE #1 | HARLEY GRAY STONE CO | 930.00 |
| AMC79851 | BABY STATE #2 | HARLEY GRAY STONE CO | 930.00 |

RECEIVED
BLM AZ STATE OFFICE
2018 JUL 23 P 2:37
PHOENIX, ARIZONA

This envelope is made from post-consumer waste. Please recycle - again.

PRESS FIRMLY TO SEAL

PRESS FIRMLY TO SEAL


PRIORITY MAIL
POSTAGE REQUIRED

PRIORITY MAIL

- DATE OF DEL
- USPS TRACKING
- INSURANCE
- PICKUP AVAIL
- * Domestic only

RECEIVED
BLM AZ STATE OFFICE
2018 JUL 23 P
PHOENIX, ARIZ

WHEN USED INTERNATI
A CUSTOMS DECLAR
LABEL MAY BE REQU



EP14F July 2013
OD: 12.5 x 9.5

VISIT US AT USPS.COM
ORDER FREE SUPPLIES ONLINE



| | | | |
|--|---|---|--|
| UNITED STATES POSTAL SERVICE® | | Click-N-Ship® | |
| <h1>P</h1> | <small>usps.com</small> 9405 8036 9930 0667 3831 19 0067 0000 0018 5004 \$6.70 US POSTAGE Flat Rate Env | | |
| | 07/20/2018 | Mailed from 86334 062S0000001301 | |
| PRIORITY MAIL 1-DAY™ | | | |
| NANCY A MCCABE HARLEY GRAY STONE COMPANY 1600 W FRONTIER RD CHINO VALLEY AZ 86323-8115 | | Expected Delivery Date: 07/21/18 0006 | |
| <div style="border: 1px solid black; padding: 5px; display: inline-block;">C041</div> | | | |
| SHIP TO: BLM BUREAU OF LAND MANAGEMENT U.S. DEPT OF THE INTERIOR 1 N CENTRAL AVE STE 800 PHOENIX AZ 85004-4427 | | | |
| USPS TRACKING # | | | |
| | | | |
| 9405 8036 9930 0667 3831 19 | | | |
| Electronic Rate Approved #038555749 | | | |

FOR UPS SHIPPING ONLY

United States Department of the Interior
Bureau of Land Management
 DIV OF LANDS, MINRLS & ENERGY
 ONE N CENTRAL AVE
 PHOENIX, AZ 85004 -4427
 Phone: 602-417-9200

Receipt

No: 4218334

| | |
|---|--|
| Transaction #: 4333496 | |
| Date of Transaction: 07/24/2018 | |
| CUSTOMER: | |
| HARLEY GRAY STONE CO PO BOX 323 PAULDEN, AZ 86334-0323 US | |

| LINE # | QTY | DESCRIPTION | REMARKS | UNIT PRICE | TOTAL |
|---------------|------|---|----------------------------|------------|----------------|
| 1 | 1.00 | LOCATABLE MINERALS / MINING CLAIMS-NOT NEW-UNADJUD, ONE AUTH NO. ONLY / MINING CLAIM MONEY RECEIVED CASES: AMC79845/\$70.00 | POL 2018/7 MAINT 2019/7 | - n/a - | 70.00 |
| TOTAL: | | | | | \$70.00 |

| PAYMENT INFORMATION | | | |
|---------------------|-----------|--|----------------------|
| 1 | AMOUNT: | 70.00 | POSTMARKED: N/A |
| | TYPE: | CHECK | RECEIVED: 07/23/2018 |
| | CHECK NO: | 36443 | |
| | NAME: | HARLEY GRAY STONE CO PO BOX 323 PAULDEN AZ 86334-0323 US | |

| |
|----------------|
| REMARKS |
| |

This receipt was generated by the automated BLM Collections and Billing System and is a paper representation of a portion of the official electronic record contained therein.

79823

CARLOW INVESTORS, LLC
P. O. Box 303
LIBERTY CORNER, NJ 07938-0303
TEL: (908) 580-9760

JULY 11, 2018

TJDD@KILDARE-ENTERPRISES.COM

Arizona State Office
Bureau of Land Management
United States Department of the Interior
One North Central Avenue, Suite 800
Phoenix, Arizona 85004

RECEIVED
BLM AZ STATE OFFICE
2018 JUL 17 P 1:20
PHOENIX, ARIZONA

Re: 2018-2019 Maintenance Fees

Gentlemen:

We are enclosing our check payable to the Dept. of the Interior/BLM, drawn in the amount of \$15,655. in payment of the annual maintenance fee for the 15 claims held by Carlow Investors, LLC, having total acreage of 2,020 acres. The fee is calculated as follows: $2020 \text{ acres} / 20 = 101 \times \$155 = \$15,655$.

The maintenance fees are being paid for the owner of the claims, Carlow Investors, LLC, for the maintenance year beginning September 1, 2018, and ending on September 1, 2019.

Also enclosed is the "Maintenance Fee Payment" form with schedule listing these claims, and their acreage, being sent to you for filing by your office. We would ask that you please return the stamped receipt indicating it has been filed to us in the enclosed, postage paid envelope. Thank you.

Very truly yours,

T. J. Dermot Dunphy
T. J. Dermot Dunphy

Enclosures
Certified Mail/RRR

4215554

ENTERED
JUL 20 2018
BY: RAM

When Recorded, Return to:
Carlow Investors, LLC
P. O. Box 303
Liberty Corner, NJ 07938-0303


NOTICE OF INTENTION TO HOLD MINING CLAIMS/SITES

CARLOW INVESTORS, LLC, an Arizona limited liability company, owner of the claims listed on the attached **EXHIBIT A**, intends to hold the claims listed on the attached **Exhibit A** and is filing this Notice of Intention to Hold Mining Claims/Sites in the county where these claims are located. Carlow Investors has paid maintenance fees for those mining claims in the amount of \$155 for each 20 acres of the placer claims listed, for the assessment year ending September 1, 2019. Payment has been made pursuant to the Fiscal Year 1999 Omnibus Reconciliation Act of October 21, 1998 (PL 105-277; 112 Stat 2681-232.235) and Public Law 108-447 of December 8, 2004, and PL 112-74, 125 Stat. 1047, of December 23, 2011.

The mining claims are located in Coconino County, State of Arizona, and Carlow Investors, LLC, intends to hold and claim the mining claims for the valuable minerals contained therein.

CARLOW INVESTORS, LLC.
34 Church Street, P. O. Box 303
Liberty Corner, NJ 07938-0303

By: _____



T. J. Dermot Dunphy, Sole Member

July 11, 2018

RECEIVED
BLM AZ STATE OFFICE
2018 JUL 17 P 1:20
PHOENIX, ARIZONA

CERTIFIED MAIL®

KILDARE

ENTERPRISES, LLC

34 CHURCH STREET
P.O. BOX 30
LIBERTY CORNER, NJ 07938

RECEIVED
BLM AZ STATE OFFICE
2010 JUL 17 P 1:20
PHOENIX, ARIZONA



7017 2400 0000 7188 8766



1000

85004

U.S. POSTAGE
PAID
LIBERTY CORNER, NJ
07938
JUL 12, 18
AMOUNT

\$6.91
R2305K136588-03

Arizona State Office
Bureau of Land Management
United States Department of the Interior
One North Central Avenue, Suite 800
Phoenix, Arizona 85004

85004\$4427 CO41



PLACE STICKER AT TOP OF ENVELOPE TO THE RIGHT
OF THE RETURN ADDRESS. FOLD AT DOTTED LINE

EXHIBIT "A"

The following unpatented placer mining claims are situated in an unorganized mining district, Coconino County, Arizona, the location notices of which are of record in the official records of Coconino County and the serial number assigned by the Arizona State Office of the Bureau of Land Management are as follows:

| <u>NAME OF CLAIM</u> | <u>Book</u> | <u>Page</u> | <u>BLM SERIAL # AMC</u> |
|------------------------------|-------------|-------------|-------------------------|
| LITTLE BUNKERS | 32 | 579 | 79843 ← |
| COCONINO COUNTY QUARRY NO. 2 | 14 | 308 | 79852 7 |
| COCONINO COUNTY QUARRY NO. 3 | 14 | 308 | 79853 |
| COCONINO COUNTY QUARRY NO. 4 | 14 | 309 | 79854 |
| COCONINO COUNTY QUARRY NO. 5 | 14 | 310 | 79855 |
| COCONINO COUNTY QUARRY NO. 6 | 14 | 310 | 79856 |
| COCONINO COUNTY QUARRY NO. 8 | 14 | 327 | 79857 |
| GRAND CANYON QUARRY NO. 10 | 14 | 332 | 79858 |
| GRAND CANYON QUARRY NO. 11 | 14 | 333 | 79859 |
| GRAND CANYON QUARRY NO. 12 | 14 | 333 | 79860 |
| GRAND CANYON QUARRY NO. 13 | 14 | 334 | 79861 J |
| HELLS CANYON NO. 1 | 43 | 154 | 79835 7 |
| HELLS CANYON NO. 2 | 43 | 155 | 79836 |
| HELLS CANYON NO. 3 | 43 | 156 | 79837 J |
| SIX MILE | 14 | 65 | 79862 7 |

RECEIVED
BLM AZ STATE OFFICE
2010 JUL 17 P 1:20
PHOENIX, ARIZONA

United States Department of the Interior

Bureau of Land Management

DIV OF LANDS, MINRLS & ENERGY

ONE N CENTRAL AVE

PHOENIX, AZ 85004 -4427

Phone: 602-417-9200

Receipt

No:

4215556

| | |
|--|--|
| Transaction #: 4330674 | |
| Date of Transaction: 07/19/2018 | |
| CUSTOMER: | |
| CARLOW INVESTORS LLC BOX 303 LIBERTY CORNER, NJ 07938 US | |

| LINE # | QTY | DESCRIPTION | REMARKS | UNIT PRICE | TOTAL |
|---------------|------|--|------------------|------------|--------------------|
| 1 | 1.00 | LOCATABLE MINERALS / MINING CLAIMS- NOT NEW-UNADJUD, ONE AUTH NO. ONLY / MINING CLAIM MONEY RECEIVED CASES: AMC79843/\$15655.00 | MAINT 2019/15 | - n/a - | 15655.00 |
| TOTAL: | | | | | \$15,655.00 |

| PAYMENT INFORMATION | | | |
|---------------------|-----------|---|----------------------|
| 1 | AMOUNT: | 15655.00 | POSTMARKED: N/A |
| | TYPE: | CHECK | RECEIVED: 07/17/2018 |
| | CHECK NO: | 1197 | |
| | NAME: | CARLOW INVESTORS LLC BOX 303 LIBERTY CORNER NJ 07938 US | |

| |
|---------|
| REMARKS |
| |

This receipt was generated by the automated BLM Collections and Billing System and is a paper representation of a portion of the official electronic record contained therein.

Run Date: 08/21/17

Run Time: 09:47 AM

**DEPARTMENT OF THE INTERIOR
BUREAU OF LAND MANAGEMENT
MINING CLAIMS**

MC Maintenance Fees Paid Through the BLM Pay Portal

CBS Receipt: 3945703

Printed For Lead File # AMC79823

Agency Tracking ID: 1503159160

Number of BLM Serial Nr: 2

Assessment Year: 2018

Total Amount Paid: \$620.00

Paid On: 08/19/2017

| Claim Name | BLM Serial No | Lead File No | Amount Paid |
|-------------|---------------|--------------|-------------|
| RED BIRD #1 | AMC79841 | AMC79823 | \$310.00 |
| RED BIRD #2 | AMC79842 | AMC79823 | \$310.00 |

**United States Department of the Interior
Bureau of Land Management
BUSINESS & SUPPORT SVCS DIV
ONE N CENTRAL AVE SUITE 800
PHOENIX, AZ 85004 -4427
Phone: 602-417-9200**

Receipt

No: 3945703

| | |
|---|--|
| Transaction #: 4055397 | |
| Date of Transaction: 08/19/2017 | |
| CUSTOMER: | |
| TAMMY STAZENSKI P.O. BOX 5699 CHINO VALLEY, AZ 86323 US | |

| LINE # | QTY | DESCRIPTION | REMARKS | UNIT PRICE | TOTAL |
|---------------|------|---|---------|------------|-----------------|
| 1 | 1.00 | LOCATABLE MINERALS / MINING CLAIMS- NOT NEW-UNADJUD, ONE AUTH NO. ONLY / MINING CLAIM MONEY RECEIVED CASES: AMC79841/\$620.00 | | - n/a - | 620.00 |
| TOTAL: | | | | | \$620.00 |

| PAYMENT INFORMATION | | | | |
|---|---------------|--|-------------|------------|
| NOTE: Items will appear on credit card statement as "BLM O Mining Claim". | | | | |
| 1 | AMOUNT: | 620.00 | POSTMARKED: | N/A |
| | TYPE: | CREDIT CARD | RECEIVED: | 08/19/2017 |
| | NAME: | TAMMY STAZENSKI P.O. BOX 5699 CHINO VALLEY AZ 86323 US | | |
| | CARD NO: | XXXXXXXXXXXX3115 | AUTH CODE: | 02725C |
| | NAME ON CARD: | TAMMY STAZENSKI | | |
| | EXPIRES: | 07/2022 | | |
| | SIGNATURE: | | | |


| |
|---------|
| REMARKS |
| |


This receipt was generated by the automated BLM Collections and Billing System and is a paper representation of a portion of the official electronic record contained therein.

79845

MAINTENANCE FEE PAYMENT

Claimant Name: HARLEY GRAY STONE CO.
 Address: P.O. Box 323
 City/State/Zip: Chino Valley, AZ 86323
 Telephone: (928) 636-2436
 Email Address: hgraystone@harleygraystone.com



Signature: 

 CARL M. GRAY, President

President Carl M. Gray attaches July 21, 2017 confirmation of the Maintenance Fee Payment through the BLM Mining Claims Payment Portal for the following claims in the amount noted:

| LINE NO. | AMC NO. | CLAIM/SITE NAME | ACRES IN CLAIM | AMT PER 20 ACRES | AMOUNT DUE BLM |
|---|-----------|---------------------------|----------------|------------------|----------------|
| 1 | AMC 79845 | MONTEZUMA FLAGSTONE NO. 1 | 120 | \$ 155.00 | \$ 930.00 |
| 2 | AMC79846 | MONTEZUMA FLAGSTONE NO. 2 | 120 | \$ 155.00 | \$ 930.00 |
| 3 | AMC79847 | MONTEZUMA FLAGSTONE NO. 3 | 120 | \$ 155.00 | \$ 930.00 |
| 4 | AMC79848 | MONTEZUMA FLAGSTONE NO. 4 | 120 | \$ 155.00 | \$ 930.00 |
| 5 | AMC79849 | MONTEZUMA FLAGSTONE NO. 5 | 20 | \$ 155.00 | \$ 155.00 |
| 6 | AMC79850 | BABY STATE NO. 1 | 120 | \$ 155.00 | \$ 930.00 |
| 7 | AMC79851 | BABY STATE NO. 2 | 120 | \$ 155.00 | \$ 930.00 |
| TOTAL PAID THROUGH THE BLM MING CLAIMS PAYMENT PORTAL | | | | | \$ 5,735.00 |

List additional claims on Form MCF114.

Bureau of Land Management
Arizona State Office
www.blm.gov/az/

No. Of Claims*: _____ x \$155 = _____
 Check No: _____ Init. *MLC*
 Receipt No.: *3900007*
For BLM Use Only

ENTERED
JUL 25 2017
 BY: *RAM*

*\$155 per lode mining claim, mill site, or tunnel site; and \$155 for each 20 acres or portion thereof for each placer claim. Form: MCF112 Revised July 2009

U.S. DEPARTMENT OF THE INTERIOR
BUREAU OF LAND MANAGEMENT

Mining
Claims
Payment
Portal



PAYMENT RESULT

[Home](#) → [Claims Search](#)

The payment processing authority has indicated successful acceptance of your payment information

Agency Tracking ID : 1500676170
Transaction Date : 2017-07-21
Transaction Amount : \$5735.00
Number of claim(s) : 7
Lead Serial Number : AMC79848
Cost Center State : AZ

You might want to print this page for your records

[Click here to start new search or make another payment](#)

RECEIVED
BLM PAYMENT OFFICE
2017 JUL 24 P 3:16
PHOENIX, ARIZONA

[Privacy Policy](#) | [FOIA](#) | [Kid Policy](#) | [Contact Us](#) | [Accessibility](#) | [Terms & Conditions](#) | [Site Map](#) | [Help](#)

U.S. DEPARTMENT OF THE INTERIOR
BUREAU OF LAND MANAGEMENT

Mining
Claims
Payment
Portal



MINING CLAIMS SEARCH

[Home](#) → [Claims Search](#)

Mining claim payments can be made now for all states except Alaska. The mining claim maintenance fee payments for the 2018 assessment year must be paid on or before midnight EDT September 1, 2017 and no payments for 2018 will be acceptable after that date.

* **State Office**

* **Customer Name**

Customer name is required and may be full or partial but must contain at least 3 characters. Enter Last name, or Last name first name, or one word of a company name such as American. Examples SMITH or SMITH JOHN or AMERICAN

If too many rows are returned, you can narrow your search with the [Advanced Search](#).

7 claims found, displaying all claims.

| | Serial Number | Mining Claims Name | Claimant Name | Amount Due | MTRIS |
|--|---------------|---------------------|----------------------|------------|--------------------|
| | AMC79845 | MONTEZUMA FLAG NO 1 | HARLEY GRAY STONE CO | 930.00 | 14/0190N/0010E/004 |
| | AMC79846 | MONTEZUMA FLAG NO 2 | HARLEY GRAY STONE CO | 930.00 | 14/0190N/0010E/009 |
| | AMC79847 | MONTEZUMA FLAG NO 3 | HARLEY GRAY STONE CO | 930.00 | 14/0190N/0010E/009 |
| | AMC79848 | MONTEZUMA FLAG NO 4 | HARLEY GRAY STONE CO | 930.00 | 14/0190N/0010E/009 |
| | AMC79849 | MONTEZUMA #5 | HARLEY GRAY STONE CO | 155.00 | 14/0190N/0010E/009 |
| | AMC79850 | BABY STATE #1 | HARLEY GRAY STONE CO | 930.00 | 14/0190N/0010E/004 |
| | AMC79851 | BABY STATE #2 | HARLEY GRAY STONE CO | 930.00 | 14/0190N/0010E/004 |

Total Fees: \$5,735.00

[Privacy Policy](#) | [FOIA](#) | [Kid Policy](#) | [Contact Us](#) | [Accessibility](#) | [Terms & Conditions](#) | [Site Map](#) | [Help](#)



U.S Department of Interior Bureau of Land Management

Total Claims: 7

Total Fees: \$5,735.00

| Serial Number | Claim Name | Claimant Name | Amount |
|---------------|---------------------|----------------------|--------|
| AMC79845 | MONTEZUMA FLAG NO 1 | HARLEY GRAY STONE CO | 930.00 |
| AMC79846 | MONTEZUMA FLAG NO 2 | HARLEY GRAY STONE CO | 930.00 |
| AMC79847 | MONTEZUMA FLAG NO 3 | HARLEY GRAY STONE CO | 930.00 |
| AMC79848 | MONTEZUMA FLAG NO 4 | HARLEY GRAY STONE CO | 930.00 |
| AMC79849 | MONTEZUMA #5 | HARLEY GRAY STONE CO | 155.00 |
| AMC79850 | BABY STATE #1 | HARLEY GRAY STONE CO | 930.00 |
| AMC79851 | BABY STATE #2 | HARLEY GRAY STONE CO | 930.00 |

RECEIVED
BLM
2017 JUL 24 P 3:16
PHOENIX, ARIZONA



UNITED STATES POSTAL SERVICE

Mailing Envelope

Visit us at usps.com



PLEASE PRESS FIRMLY

PLEASE PRESS FIRMLY

Mail bearing stamp postage inside the mailer must be canceled by U.S. Postal Service prior to inserting into mailer.

HOW TO USE:

- Place pre-addressed envelope inside this Priority Mail mailer
 - Make sure the address shows through the window
 - Any postage placed on the envelope must appear in the window area
 - Any postage applied to the envelope must be canceled by a USPS employee
- Affix (appropriate) Priority Mail postage or meter strip to the front of the Priority Mail mailer
- Seal flap on Priority Mail mailer envelope

EP14H JULY 2007 © U.S. Postal Service

This packaging is the property of the U.S. Postal Service® and is solely for use in sending Priority Mail®. Misuse may be a violation of law. This packaging is not for resale.



EP14H

PHOENIX, ARIZONA

2017 JUL 24 P 3:15

RECEIVED
BLM AZ STATE OFFICE

Please recycle.



UNITED STATES
POSTAL SERVICE®

Click-N-Ship®

P

usps.com
\$6.65
US POSTAGE
SM Flat Rate Env

9405 8036 9930 0480 3615 54 0066 5000 0018 5004



07/22/2017

Mailed from 86323 062S0000000310

PRIORITY MAIL 1-DAY™

NANCY A MCCABE
HARLEY GRAY STONE COMPANY
1600 W FRONTIER RD
CHINO VALLEY AZ 86323-8115

Expected Delivery Date: 07/24/17

0006

C041

SHIP BUREAU OF LAND MANAGEMENT
TO: US DEPT OF THE INTERIOR
1 N CENTRAL AVE
STE 800
PHOENIX AZ 85004-4427

USPS TRACKING #



9405 8036 9930 0480 3615 54

Electronic Rate Approved #038555749

United States Department of the Interior
Bureau of Land Management
 BUSINESS & SUPPORT SVCS DIV
 ONE N CENTRAL AVE SUITE 800
 PHOENIX, AZ 85004 -4427
 Phone: 602-417-9200

Receipt

No: 3900007

| | |
|---|--|
| Transaction #: 4009338 | |
| Date of Transaction: 07/21/2017 | |
| CUSTOMER: | |
| CARL M GRAY P.O. BOX 323 PAULDEN, AZ 86334 US | |

| LINE # | QTY | DESCRIPTION | REMARKS | UNIT PRICE | TOTAL |
|---------------|------|---|---------|------------|-------------------|
| 1 | 1.00 | LOCATABLE MINERALS / MINING CLAIMS- NOT NEW-UNADJUD, ONE AUTH NO. ONLY / MINING CLAIM MONEY RECEIVED CASES: AMC79848/\$5735.00 | | - n/a - | 5735.00 |
| TOTAL: | | | | | \$5,735.00 |

| PAYMENT INFORMATION | | | | | |
|---|---------------|--|-------------|------------|--|
| NOTE: Items will appear on credit card statement as "BLM O Mining Claim". | | | | | |
| 1 | AMOUNT: | 5735.00 | POSTMARKED: | N/A | |
| | TYPE: | CREDIT CARD | RECEIVED: | 07/21/2017 | |
| | NAME: | CARL M GRAY P.O. BOX 323 PAULDEN AZ 86334 US | | | |
| | CARD NO: | XXXXXXXXXXXX5409 | AUTH CODE: | 083218 | |
| | NAME ON CARD: | CARL M GRAY | | | |
| | EXPIRES: | 01/2020 | | | |
| | SIGNATURE: | | | | |

| |
|---------|
| REMARKS |
| |

This receipt was generated by the automated BLM Collections and Billing System and is a paper representation of a portion of the official electronic record contained therein.

Run Date: 07/31/17

Run Time: 02:19 PM

**DEPARTMENT OF THE INTERIOR
BUREAU OF LAND MANAGEMENT
MINING CLAIMS**

MC Maintenance Fees Paid Through the BLM Pay Portal

CBS Receipt: 3900007

Printed For Lead File # AMC79823

Agency Tracking ID: 1500676170

Assessment Year: 2018

Number of BLM Serial Nr: 7

Paid On: 07/21/2017

Total Amount Paid: \$5,735.00

| Claim Name | BLM Serial No | Lead File No | Amount Paid |
|---------------------|---------------|--------------|-------------|
| MONTEZUMA FLAG NO 1 | AMC79845 | AMC79823 | \$930.00 |
| MONTEZUMA FLAG NO 2 | AMC79846 | AMC79823 | \$930.00 |
| MONTEZUMA FLAG NO 3 | AMC79847 | AMC79823 | \$930.00 |
| MONTEZUMA FLAG NO 4 | AMC79848 | AMC79823 | \$930.00 |
| MONTEZUMA #5 | AMC79849 | AMC79823 | \$155.00 |
| BABY STATE #1 | AMC79850 | AMC79823 | \$930.00 |
| BABY STATE #2 | AMC79851 | AMC79823 | \$930.00 |

United States Department of the Interior
Bureau of Land Management
 BUSINESS & SUPPORT SVCS DIV
 ONE N CENTRAL AVE SUITE 800
 PHOENIX, AZ 85004 -4427
 Phone: 602-417-9200

Receipt

No: 3900007

| | |
|--|---|
| Transaction #: 4009338 | |
| Date of Transaction: 07/21/2017 | |
| CUSTOMER: | |
| | CARL M GRAY P.O. BOX 323 PAULDEN, AZ 86334 US |

| LINE # | QTY | DESCRIPTION | REMARKS | UNIT PRICE | TOTAL |
|---------------|------|--|---------|------------|-------------------|
| 1 | 1.00 | LOCATABLE MINERALS / MINING CLAIMS- NOT NEW-UNADJUD, ONE AUTH NO. ONLY / MINING CLAIM MONEY RECEIVED CASES: AMC79848/\$5735.00 | | - n/a - | 5735.00 |
| TOTAL: | | | | | \$5,735.00 |

| PAYMENT INFORMATION | | | |
|---|---------------|--|----------------------|
| NOTE: Items will appear on credit card statement as "BLM O Mining Claim". | | | |
| 1 | AMOUNT: | 5735.00 | POSTMARKED: N/A |
| | TYPE: | CREDIT CARD | RECEIVED: 07/21/2017 |
| | NAME: | CARL M GRAY P.O. BOX 323 PAULDEN AZ 86334 US | |
| | CARD NO: | XXXXXXXXXXXX5409 | AUTH CODE: 083218 |
| | NAME ON CARD: | CARL M GRAY | |
| | EXPIRES: | 01/2020 | |
| | SIGNATURE: | | |

| |
|---------|
| REMARKS |
| |

This receipt was generated by the automated BLM Collections and Billing System and is a paper representation of a portion of the official electronic record contained therein.

79823

MAINTENANCE FEE PAYMENT

Claimant Name: Carlson Investors LLC
 Address: 34 Church St, PO Box 303
 City: Liberty Corner State: NJ Zip: 07938-0303
 Telephone: 908 580-9160
 E-mail address: cliffy@kildare-enterprises.com
 Signature: T. Dennis Dwyer
 Check here if this is a change of address

BLM
Date
Stamp

PHOENIX, ARIZONA

2017 JUL 17 P 3:03

RECEIVED
BLM AZ STATE OFFICE

| LINE NO. | AMC NUMBER | CLAIM/SITE NAME | COUNTY RECORDER DATA (If available) | TWP | RNG | SEC |
|----------|------------|-------------------|-------------------------------------|-----|-----|-----|
| 1 | | See attached list | | | | |
| 2 | | on Exhibit A | | | | |
| 3 | | | | | | |
| 4 | | | | | | |
| 5 | | | | | | |
| 6 | | | | | | |
| 7 | | | | | | |
| 8 | | | | | | |
| 9 | | | | | | |
| 10 | | | | | | |

List additional claims on Form MCF114.

No. of Claims*: 15 x \$155 = 2,325.00
 Check No: 1174 Init: JUC
 Receipt No.: 5093829
 For BLM Use Only

Bureau of Land Management
 Arizona State Office
www.blm.gov/az/

* \$155 per lode mining claim, mill site, or tunnel site; and \$155 for each 20 acres or portion thereof for each placer mining claim.

Form: MCF112
 Revised July 2014

This form is available from the Arizona Geological Survey and may be reproduced.

ENTERED
 JUL 20 2017
 BY: RAM

EXHIBIT "A"

The following unpatented placer mining claims are situated in an unorganized mining district, Coconino County, Arizona, the location notices of which are of record in the official records of Coconino County and the serial number assigned by the Arizona State Office of the Bureau of Land Management are as follows: -

| COCONINO COUNTY | | | |
|------------------------------|--------------|-------------|------------------------------|
| RECORDS | | | |
| NAME OF CLAIM | Block | Page | BLM SERIAL # AND NAME |
| LITTLE BUNKERS | 32 | 579 | 79843 |
| COCONINO COUNTY QUARRY NO. 2 | 14 | 306 | 79852 |
| COCONINO COUNTY QUARRY NO. 3 | 14 | 306 | 79853 |
| COCONINO COUNTY QUARRY NO. 4 | 14 | 309 | 79854 |
| COCONINO COUNTY QUARRY NO. 5 | 14 | 310 | 79855 |
| COCONINO COUNTY QUARRY NO. 6 | 14 | 310 | 79856 |
| COCONINO COUNTY QUARRY NO. 8 | 14 | 327 | 79857 |
| GRAND CANYON QUARRY NO. 10 | 14 | 332 | 79858 |
| GRAND CANYON QUARRY NO. 11 | 14 | 333 | 79859 |
| GRAND CANYON QUARRY NO. 12 | 14 | 333 | 79860 |
| GRAND CANYON QUARRY NO. 13 | 14 | 334 | 79861 |
| HELLS CANYON NO. 1 | 43 | 154 | 79835 |
| HELLS CANYON NO. 2 | 43 | 155 | 79836 |
| HELLS CANYON NO. 3 | 43 | 156 | 79837 |
| SIX MILE | 14 | 65 | 79862 |

RECEIVED
BLM RECORDS SECTION
2017 JUL 17 P 3:03
PHOENIX, ARIZONA

Carlow Investors, LLC – Acreage of Claims

| | | |
|-------------------------------------|----------------|-----------------------|
| Coconino No.'s 2, 3, 4, 5, 6, 8 | 160 Acres Each | 960 Total acres |
| Little Bunkers | 160 | 160 Total Acres |
| Grand Canyon 10,11,12,13 (Geronimo) | 160 acres Each | 640 Total Acres |
| Hells Canyon 1,2,3 (Santa Cruz) | 80 Acres Each | 240 Acres Total |
| Six Mile | 20 Acres | <u>20 Acres Total</u> |

2,020 Acres – All claims

RECEIVED
BIM - RECEIVING
2017 JUL 17 P 3:04
PHOENIX, ARIZONA

CARLOW INVESTORS, LLC
P. O. Box 303
LIBERTY CORNER, NJ 07938-0303
TEL: (908) 580-9760

JULY 13, 2017

TJDD@KILDARE-ENTERPRISES.COM

Arizona State Office
Bureau of Land Management
United States Department of the Interior
One North Central Avenue, Suite 800
Phoenix, Arizona 85004

RECEIVED
BLM AZ STATE OFFICE
2017 JUL 17 P 3:03
PHOENIX, ARIZONA

Re: 2017-2018 Maintenance Fees


Gentlemen:

We are enclosing our check payable to the Dept. of the Interior/BLM, drawn in the amount of \$15,655. in payment of the annual maintenance fee for the 15 claims held by Carlow Investors, LLC, having total acreage of 2,020 acres. The fee is calculated as follows: $2020 \text{ acres} / 20 = 101 \times \$155 = \$15,655$.

The maintenance fees are being paid for the owner of the claims, Carlow Investors, LLC, for the maintenance year beginning September 1, 2017, and ending on September 1, 2018.

Also enclosed is the "Maintenance Fee Payment" form with schedule listing these claims, and their acreage, being sent to you for filing by your office. We would ask that you please return the stamped receipt indicating it has been filed to us in the enclosed, postage paid envelope. Thank you.

Very truly yours,


T. J. Dermot Dunphy

Enclosures
Certified Mail/RRR

CERTIFIED MAIL

ELDARE ENTERPRISES,
LLC
34 Church St - P. O. Box 303
Liberty Corner, NJ 07938-0303



7016 1370 0001 5139 8943



1000



85004

U.S. POSTAGE
PAID
LIBERTY CORNER, NJ
07938
JUL 14 17
AMOUNT
\$7.29
R2305K134261-02

*Return
Receipt
Requested*

Arizona State Office
Bureau of Land Management
United States Department of the Interior
One North Central Avenue, Suite 800
Phoenix, Arizona 85004

RECEIVED
BLM AZ STATE OFFICE
2017 JUL 17 P 3:04
PHOENIX, ARIZONA



United States Department of the Interior
Bureau of Land Management
 DIV OF LANDS, MINRLS & ENERGY
 ONE N CENTRAL AVE
 PHOENIX, AZ 85004 -4427
 Phone: 602-417-9200

Receipt

No: 3893829

| | |
|---|--|
| Transaction #: 4003092 | |
| Date of Transaction: 07/18/2017 | |
| CUSTOMER: | |
| CARLOW INVESTORS LLC 34 CHURCH ST BOX 303 LIBERTY CORNER,NJ 07938 US | |

| LINE # | QTY | DESCRIPTION | REMARKS | UNIT PRICE | TOTAL |
|---------------|------|---|------------------|------------|--------------------|
| 1 | 1.00 | LOCATABLE MINERALS / MINING CLAIMS- NOT NEW-UNADJUD,ONE AUTH NO. ONLY / MINING CLAIM MONEY RECEIVED CASES: AMC79843/\$15655.00 | MAINT 2018/15 | - n/a - | 15655.00 |
| TOTAL: | | | | | \$15,655.00 |

| PAYMENT INFORMATION | | | |
|---------------------|-----------|---|------------------------|
| 1 | AMOUNT: | 15655.00 | POSTMARKED: 07/14/2017 |
| | TYPE: | CHECK | RECEIVED: 07/17/2017 |
| | CHECK NO: | 1174 | |
| | NAME: | CARLOW INVESTORS LLC 34 CHURCH ST BOX 303 LIBERTY CORNER NJ 07938 US | |

| |
|---------|
| REMARKS |
| |

This receipt was generated by the automated BLM Collections and Billing System and is a paper representation of a portion of the official electronic record contained therein.

79823

Claimant Name: HARLEY GRAY STONE CO.
Address: P.O. Box 323
City/State/Zip: Chino Valley, AZ 86323
Telephone: (928) 636-2436
Email Address: hgraystone@harleygraystone.com

BLM
Date
Stamp
RECEIVED
BLM ARIZONA OFFICE
PHOENIX, ARIZONA
2011 AUG - 1 P 3:21

Signature: [Handwritten Signature]
CARL M. GRAY, President

AFFIDAVIT OF ANNUAL ASSESSMENT WORK

Attached is a copy of the Affidavit of Performance of Annual Assessment as recorded in the office of the recorder of Coconino County on July 7, 2017 at 2:26 p.m. at document number 3789476 for the following claims:

| LINE NO. | AMC NO. | CLAIM/SITE NAME | ACRES IN CLAIM |
|----------|-------------|---------------------------|----------------|
| 1 | AMC 79845 7 | MONTEZUMA FLAGSTONE NO. 1 | 120 |
| 2 | AMC79846 | MONTEZUMA FLAGSTONE NO. 2 | 120 |
| 3 | AMC79847 | MONTEZUMA FLAGSTONE NO. 3 | 120 |
| 4 | AMC79848 | MONTEZUMA FLAGSTONE NO. 4 | 120 |
| 5 | AMC79849 | MONTEZUMA FLAGSTONE NO. 5 | 20 |
| 6 | AMC79850 | BABY STATE NO. 1 | 120 |
| 7 | AMC79851 J | BABY STATE NO. 2 | 120 |

ENTERED
AUG 03 2017
BY: RAM

RECEIPT # 3917571

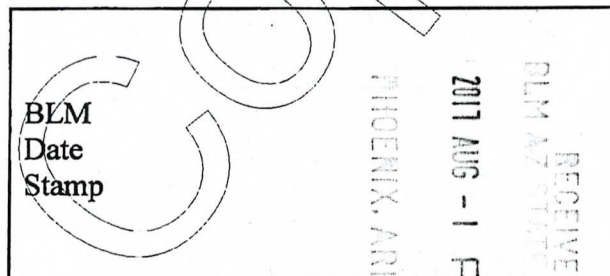


When Recorded Return Document to:

HARLEY GRAY STONE CO.
P.O. Box 323
Paulden, AZ 86334
Telephone: (928) 636-2436
E-mail: hgraystone@harleygraystone.com

AFFIDAVIT OF PERFORMANCE OF ANNUAL ASSESSMENT WORK

STATE OF ARIZONA)
)
County of Coconino :) ss.



CARL M. GRAY, being first duly sworn, deposes and states as follows:

1. That I am a citizen of the United States and I am more than 18 years of age, and that all of the facts set forth in this affidavit, subject to the provisions and penalties of 18 U.S.C. 1001 pertaining to the filing of false, fictitious or fraudulent statement with the United States, are true and correct according to the best of my knowledge, information and belief.
2. That I am the President of HARLEY GRAY STONE CO., an Arizona corporation, and that I am duly authorized to make this Affidavit on their behalf. The mailing address for HARLEY GRAY STONE CO. is P.O. Box 323, Paulden, Arizona 86334.
3. That we are personally acquainted with the mining claim(s) listed on Exhibit "A" and attached to this Affidavit of Performance of Annual Work and can attest that the work and improvements were made by and at the expense of HARLEY GRAY STONE CO.
4. That the mining claims listed on Exhibit "A" and attached to this Affidavit of Performance of Annual Work are located in both the Prescott National and the Kaibab National Forest, Coconino County, Arizona.
5. Pursuant to section 10101 (a) of the Omnibus Budget Reconciliation Act of August 10, 1993 P.L. 103-66, 107 Stat. 312, 405-406, 30 U.S.C.A. 28f(a) and any subsequent acts, owner/agent has paid a rental fee of \$155 per each 20 acres of each claim for the assessment year ending September 1, 2017 in addition to recording an Affidavit of Performance of Annual Assessment Work. Owner/agent further states, that mineral production activities have occurred upon the

Claims during the past year that qualifies as annual assessment work for the benefit of all, wholly or partly outside of a contiguous group of claims for the benefit of all, not including the location work.


- 6. That Harley Gray Stone Co. intends to continue development of the claims and that the above-named claims are held and claimed by the owner for the valuable mineral contained therein.
- 7. That the annual assessment work has been performed on all of the above serial numbered and named claims pursuant to the requirements of the Bureau of Land Management.

DATED: July 4, 2017

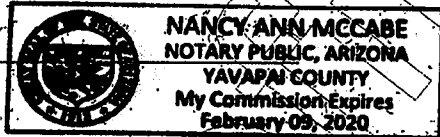
HARLEY GRAY STONE CO.,
an Arizona Corporation


 BY: CARL M. GRAY,
 Its: President

The foregoing Affidavit of Labor Performed and Notice of Intent to Hold was sworn and subscribed to before me this 4th day of July, 2017, by Carl M. Gray, in his capacity as President of HARLEY GRAY STONE CO, being authorized to do so and for the purposes therein described in the County of Yavapai, State of Arizona.


 Notary Public

My Commission Expires:



RECEIVED
 CLERK OF SUPERIOR COURT
 2017 AUG - 1 P 3:22
 PHOENIX, ARIZONA

HARLEY GRAY STONE CO.
P.O. Box 323
Paulden, AZ 86334

EXHIBIT "A"
AFFIDAVIT OF PERFORMANCE OF ANNUAL ASSEMENT WORK

A total of seven (7) claims:

| BLM AMC SERIAL NO. | NAME OF CLAIM | CLAIM DATE | COCONINO COUNTY BOOK & PAGE | SECTION | TOWNSHIP | RANGE | ACRES IN CLAIM |
|--------------------|---------------------------|-------------|-----------------------------|---------|----------|-------|----------------|
| AMC 79845 | Montezuma Flagstone No. 1 | 8-May-1937 | Book 4, Page 30 | 4 | 19N | 1E | 120 |
| AMC 79846 | Montezuma Flagstone No. 2 | 8-May-1937 | Book 4, Page 31 | 9 | 19N | 1E | 120 |
| AMC 79847 | Montezuma Flagstone No. 3 | 8-May-1937 | Book 4, Page 32 | 9 | 19N | 1E | 120 |
| AMC 79848 | Montezuma Flagstone No. 4 | 8-May-1937 | Book 4, Page 33 | 4 & 9 | 19N | 1E | 120 |
| AMC 79849 | Montezuma Flagstone No. 5 | 15-Feb-1951 | Book 24, Page 216 | 9 | 19N | 1E | 20 |
| AMC 79850 | Baby State No. 1 | 2-Apr-1946 | Book 4, Page 34 | 4 | 19N | 1E | 120 |
| AMC 79851 | Baby State No. 2 | 2-Apr-1946 | Book 4, Page 35 | 4 | 19N | 1E | 120 |

2017 AUG -1 P 3:22
 RECEIVED
 ARIZONA



UNITED STATES POSTAL SERVICE

Mailing Envelope

Visit us at usps.com



PLEASE PRESS FIRMLY

PLEASE PRESS FIRMLY

Mail bearing stamp postage inside the mailer must be canceled by U.S. Postal Service prior to inserting into mailer.

HOW TO USE:

- Place pre-addressed envelope inside this Priority Mail mailer
 - Make sure the address shows through the window
 - Any postage placed on the envelope must appear in the window area
 - Any postage applied to the envelope must be canceled by a USPS employee
- Affix (appropriate) Priority Mail postage or meter strip to the front of the Priority Mail mailer
- Seal flap on Priority Mail mailer envelope

EP14H JULY 2007 © U.S. Postal Service

This packaging is the property of the U.S. Postal Service® and is solely for use in sending Priority Mail®. Misuse may be a violation of law. This packaging is not for resale.



EP14H

PHOENIX, ARIZONA

2017 AUG - 1 P 3: 21

RECEIVED
BLM AZ STATE OFFICE

Please recycle.



UNITED STATES
POSTAL SERVICE®

Click-N-Ship®

P

usps.com 9405 8036 9930 0483 6845 51 0066 5000 0018 5004

US POSTAGE
SM Flat Rate Env



07/31/2017

Mailed from 86323 062S0000000310

PRIORITY MAIL 1-DAY™

NANCY A MCCABE
HARLEY GRAY STONE COMPANY
1600 W FRONTIER RD
CHINO VALLEY AZ 86323-8115


Expected Delivery Date: 08/01/17

0006

C041

SHIP TO: BLM - BUREAU OF LAND MANAGEMENT
U.S. DEPT OF THE INTERIOR
1 N CENTRAL AVE
STE 800
PHOENIX AZ 85004-4427

USPS TRACKING #



9405 8036 9930 0483 6845 51

Electronic Rate Approved #038555749

United States Department of the Interior
Bureau of Land Management
 DIV OF LANDS, MINRLS & ENERGY
 ONE N CENTRAL AVE
 PHOENIX, AZ 85004 -4427
 Phone: 602-417-9200

Receipt

No: 3917571

| | |
|---|--|
| Transaction #: 4027040 | |
| Date of Transaction: 08/02/2017 | |
| CUSTOMER: | |
| HARLEY GRAY STONE CO PO BOX 323 PAULDEN, AZ 86334-0323 US | |

| LINE # | QTY | DESCRIPTION | REMARKS | UNIT PRICE | TOTAL |
|---------------|------|--|-----------------|------------|----------------|
| 1 | 1.00 | LOCATABLE MINERALS / MINING CLAIMS- NOT NEW-UNADJUD, ONE AUTH NO. ONLY / MINING CLAIM MONEY RECEIVED CASES: AMC79845/\$70.00 | POL 2017 (7) | - n/a - | 70.00 |
| TOTAL: | | | | | \$70.00 |

| PAYMENT INFORMATION | | | |
|---------------------|-----------|--|----------------------|
| 1 | AMOUNT: | 70.00 | POSTMARKED: N/A |
| | TYPE: | CHECK | RECEIVED: 08/01/2017 |
| | CHECK NO: | 35049 | |
| | NAME: | HARLEY GRAY STONE CO PO BOX 323 PAULDEN AZ 86334-0323 US | |

| |
|----------------|
| REMARKS |
| |

This receipt was generated by the automated BLM Collections and Billing System and is a paper representation of a portion of the official electronic record contained therein.

Run Date: 08/01/16

Run Time: 09:50 AM

**DEPARTMENT OF THE INTERIOR
BUREAU OF LAND MANAGEMENT
MINING CLAIMS**

MC Maintenance Fees Paid Through the BLM Pay Portal

CBS Receipt: 3615065

Printed For Lead File # **AMC79823**

Agency Tracking ID: 1469561704

Assessment Year: 2017

Number of BLM Serial Nr: 2

Paid On: 07/26/2016

Total Amount Paid: \$620.00

| Claim Name | BLM Serial No | Lead File No | Amount Paid |
|-------------|---------------|--------------|-------------|
| RED BIRD #1 | AMC79841 | AMC79823 | \$310.00 |
| RED BIRD #2 | AMC79842 | AMC79823 | \$310.00 |

United States Department of the Interior
Bureau of Land Management
 BUSINESS & SUPPORT SVCS DIV
 ONE N CENTRAL AVE SUITE 800
 PHOENIX, AZ 85004 -4427
 Phone: (602) 417-9200

Receipt

No: 3615065

| | |
|---|--|
| Transaction #: 3718650 | |
| Date of Transaction: 07/26/2016 | |
| CUSTOMER: | |
| TAMMY STAZENSKI PO BOX 5699 CHINO VALLEY, AZ 86323 US | |

| LINE # | QTY | DESCRIPTION | REMARKS | UNIT PRICE | TOTAL |
|---------------|------|---|---------|------------|-----------------|
| 1 | 1.00 | LOCATABLE MINERALS / MINING CLAIMS- NOT NEW-UNADJUD, ONE AUTH NO. ONLY / MINING CLAIM MONEY RECEIVED CASES: AMC79841/\$620.00 | | - n/a - | 620.00 |
| TOTAL: | | | | | \$620.00 |

| PAYMENT INFORMATION | | | | |
|---|---------------|--|-------------|------------|
| NOTE: Items will appear on credit card statement as "BLM O Mining Claim". | | | | |
| 1 | AMOUNT: | 620.00 | POSTMARKED: | N/A |
| | TYPE: | CREDIT CARD | RECEIVED: | 07/26/2016 |
| | NAME: | TAMMY STAZENSKI PO BOX 5699 CHINO VALLEY AZ 86323 US | | |
| | CARD NO: | XXXXXXXXXXXX2914 | AUTH CODE: | 02444C |
| | NAME ON CARD: | TAMMY STAZENSKI | | |
| | EXPIRES: | 07/2017 | | |
| | SIGNATURE: | | | |

| REMARKS |
|---------|
| |

This receipt was generated by the automated BLM Collections and Billing System and is a paper representation of a portion of the official electronic record contained therein.



79823

CARLOW INVESTORS, LLC
P. O. Box 303
34 CHURCH STREET
LIBERTY CORNER, NJ 07938

TEL: 908-580-9760

July 6, 2016

Coconino County Recorder
110 East Cherry Avenue
Flagstaff, AZ 86001

RECEIVED
BLM AZ STATE OFFICE
2016 SEP 29 P 1:56
PHOENIX, ARIZONA

Re: Notice of Intention to Hold Mining Claims/Sites

Gentlemen:

Enclosed for recording is one Notice of Intention to Hold Mining Claims/Sites. A check payable to the Coconino County Recorder in the amount of \$15 is also enclosed for the recording fee. Kindly return the recorded document to us in the enclosed, stamped envelope.

Please call if you have any questions. Thank you for your assistance in this matter.

Very truly yours,

T. J. Dermot Dunphy

Enclosures

Certified Mail/RRR

When Recorded, Return to:
Carlow Investors, LLC
P. O. Box 303
Liberty Corner, NJ 07938-0303

RECEIVED
BLM AZ STATE OFFICE
2016 SEP 29 P 1:56
PHOENIX, ARIZONA


NOTICE OF INTENTION TO HOLD MINING CLAIMS/SITES

CARLOW INVESTORS, LLC, an Arizona limited liability company, owner of the claims listed on the attached **EXHIBIT A**, intends to hold the claims listed on the attached **Exhibit A** and is filing this Notice of Intention to Hold Mining Claims/Sites in the county where these claims are located. Carlow Investors has paid maintenance fees for those mining claims in the amount of \$155 for each 20 acres of the placer claims listed, for the assessment year ending September 1, 2017. Payment has been made pursuant to the Fiscal Year 1999 Omnibus Reconciliation Act of October 21, 1998 (PL 105-277; 112 Stat 2681-232.235) and Public Law 108-447 of December 8, 2004, and PL 112-74, 125 Stat. 1047, of December 23, 2011.

The mining claims are located in Coconino County, State of Arizona, and Carlow Investors, LLC, intends to hold and claim the mining claims for the valuable minerals contained therein.

CARLOW INVESTORS, LLC.
34 Church Street, P. O. Box 303
Liberty Corner, NJ 07938-0303

By:


T. J. Dermot Dunphy, Sole Member

July 6, 2016

RECEIVED
 BLM AZ STATE OFFICE
 2016 SEP 29 P 1:18
 PHOENIX, ARIZONA

EXHIBIT "A"

The following unpatented placer mining claims are situated in an unorganized mining district Coconino County, Arizona, the location notices of which are of record in the official records of Coconino County and the serial number assigned by the Arizona State Office of the Bureau of Land Management are as follows:

| <u>COCONINO COUNTY</u> | | | |
|------------------------------|-------------|-------------|------------------------|
| <u>RECORDS</u> | | | |
| <u>NAME OF CLAIM</u> | <u>Book</u> | <u>Page</u> | <u>BLM SERIAL #AMC</u> |
| LITTLE BUNKERS | 32 | 579 | 79843 |
| COCONINO COUNTY QUARRY NO. 2 | 14 | 308 | 79852 |
| COCONINO COUNTY QUARRY NO. 3 | 14 | 308 | 79853 |
| COCONINO COUNTY QUARRY NO. 4 | 14 | 309 | 79854 |
| COCONINO COUNTY QUARRY NO. 5 | 14 | 310 | 79855 |
| COCONINO COUNTY QUARRY NO. 6 | 14 | 310 | 79856 |
| COCONINO COUNTY QUARRY NO. 8 | 14 | 327 | 79857 |
| GRAND CANYON QUARRY NO. 10 | 14 | 332 | 79858 |
| GRAND CANYON QUARRY NO. 11 | 14 | 333 | 79859 |
| GRAND CANYON QUARRY NO. 12 | 14 | 333 | 79860 |
| GRAND CANYON QUARRY NO. 13 | 14 | 334 | 79861 |
| HELLS CANYON NO. 1 | 43 | 154 | 79835 |
| HELLS CANYON NO. 2 | 43 | 155 | 79836 |
| HELLS CANYON NO. 3 | 43 | 156 | 79837 |
| SDCMILE | 14 | 65 | 79862 |

RECEIVED
BLM AZ STATE OFFICE

2016 SEP 29 P 1:56

PHOENIX, ARIZONA

CARLOW INVESTORS, LLC
P. O. Box 303
LIBERTY CORNER, NJ 07938-0303
TEL: (908) 580-9760

SEPTEMBER 22, 2016

TJDD@KILDARE-ENTERPRISES.COM

Arizona State Office
Bureau of Land Management
United States Department of the Interior
One North Central Avenue, Suite 800
Phoenix, Arizona 85004-4427


Re: Notice of Intention to Hold Mining Claims/Sites

Gentlemen:

Enclosed for filing is the original of the Notice of Intention to Hold Mining Claims/Sites for 2016-2017 for Carlow Investors, LLC, the current owner of certain mining claims under Lead File Number AMC79823. This document has been filed in the official records of Coconino County as Instrument Number 3757285.

Kindly return the recorded document to us in the enclosed, stamped envelope.
Thank you for your assistance in this matter.

Very truly yours,



T. J. Dermot Dunphy

Enclosures

Certified Mail/RRR

DEPARTMENT OF THE INTERIOR
BUREAU OF LAND MANAGEMENT
MINING CLAIMS

MC Customer Information - With Serial No. and Claim Name
ACTIVE CLAIMS

Admin State: AZ

Geo State: AZ

CARLOW INVESTORS
PO BOX 303
LIBERTY CORNER, NJ 07938-0303

CUSTOMER ID: 2326019


| <u>Serial No.</u> | <u>Claim Name/Number</u> | <u>Lead Serial No.</u> | <u>Disposition</u> |
|-------------------|--------------------------|------------------------|--------------------|
| AMC79835 | HELLS CANYON NO 1 | AMC79823 | ACTIVE |
| AMC79836 | HELLS CANYON NO 2 | AMC79823 | ACTIVE |
| AMC79837 | HELLS CANYON NO 3 | AMC79823 | ACTIVE |
| AMC79843 | LITTLE BUNKER 1 8 | AMC79823 | ACTIVE |
| AMC79852 | COC CO QUARRIES #2 | AMC79823 | ACTIVE |
| AMC79853 | COC CO QUARRIES #3 | AMC79823 | ACTIVE |
| AMC79854 | COCONINO CO QUARRY 4 | AMC79823 | ACTIVE |
| AMC79855 | COCONINO CO QUARRY 5 | AMC79823 | ACTIVE |
| AMC79856 | COC CO QUARRIES #6 | AMC79823 | ACTIVE |
| AMC79857 | COCONINO CO QUARRY 8 | AMC79823 | ACTIVE |
| AMC79858 | G C QUARRIES NO 10 | AMC79823 | ACTIVE |
| AMC79859 | G C QUARRIES NO 11 | AMC79823 | ACTIVE |
| AMC79860 | G C QUARRIES NO 12 | AMC79823 | ACTIVE |
| AMC79861 | G C QUARRIES NO 13 | AMC79823 | ACTIVE |
| AMC79862 | SIX MILE PLACER MNG | AMC79823 | ACTIVE |

Number of ACTIVE cases: 15

NO 1 NOT RECORDED WITH BLM
COPIES FOR CASE FILE

P O Box 303
LIBERTY CORNER, NJ 07938-0303

DVD P&DC
KEARNY NJ 070
26 SEP 2016 PM 11 T



RECEIVED
BLM AZ STATE OFFICE
2016 SEP 29 P 1:55
PHOENIX, ARIZONA

Arizona State Office
Bureau of Land Management
United States Department of the Interior
One North Central Avenue, Suite 800
Phoenix, Arizona 85004-4427

850044427



P O Box 303
LIBERTY CORNER, NJ 07938-0303

RECEIVED
BLM AZ STATE OFFICE

2016 SEP 29 P 1:55

PHOENIX, ARIZONA

DVD P&DC
KEARNY NJ 070
26 SEP 2016 PM 11 T



Arizona State Office
Bureau of Land Management
United States Department of the Interior
One North Central Avenue, Suite 800
Phoenix, Arizona 85004-4427

850044427



Run Date: 08/01/16

Run Time: 01:02 PM

**DEPARTMENT OF THE INTERIOR
BUREAU OF LAND MANAGEMENT
MINING CLAIMS**

MC Maintenance Fees Paid Through the BLM Pay Portal

CBS Receipt: 3615065

Printed For Lead File # AMC79823

Agency Tracking ID: 1469561704

Assessment Year: 2017

Number of BLM Serial Nr: 2

Paid On: 07/26/2016

Total Amount Paid: \$620.00

| Claim Name | BLM Serial No | Lead File No | Amount Paid |
|-------------|---------------|--------------|-------------|
| RED BIRD #1 | AMC79841 | AMC79823 | \$310.00 |
| RED BIRD #2 | AMC79842 | AMC79823 | \$310.00 |

United States Department of the Interior
Bureau of Land Management
 BUSINESS & SUPPORT SVCS DIV
 ONE N CENTRAL AVE SUITE 800
 PHOENIX, AZ 85004 -4427
 Phone: (602) 417-9200

Receipt

No: 3615065

| | |
|---|--|
| Transaction #: 3718650 | |
| Date of Transaction: 07/26/2016 | |
| CUSTOMER: | |
| TAMMY STAZENSKI PO BOX 5699 CHINO VALLEY, AZ 86323 US | |

| LINE # | QTY | DESCRIPTION | REMARKS | UNIT PRICE | TOTAL |
|---------------|------|--|---------|------------|-----------------|
| 1 | 1.00 | LOCATABLE MINERALS / MINING CLAIMS- NOT NEW-UNADJUD, ONE AUTH NO. ONLY / MINING CLAIM MONEY RECEIVED CASES: AMC79841/\$620.00 | | - n/a - | 620.00 |
| TOTAL: | | | | | \$620.00 |

| PAYMENT INFORMATION | | | |
|---|---------------|--|----------------------|
| NOTE: Items will appear on credit card statement as "BLM O Mining Claim". | | | |
| 1 | AMOUNT: | 620.00 | POSTMARKED: N/A |
| | TYPE: | CREDIT CARD | RECEIVED: 07/26/2016 |
| | NAME: | TAMMY STAZENSKI PO BOX 5699 CHINO VALLEY AZ 86323 US | |
| | CARD NO: | XXXXXXXXXXXX2914 | AUTH CODE: 02444C |
| | NAME ON CARD: | TAMMY STAZENSKI | |
| | EXPIRES: | 07/2017 | |
| | SIGNATURE: | | |

| |
|---------|
| REMARKS |
| |

This receipt was generated by the automated BLM Collections and Billing System and is a paper representation of a portion of the official electronic record contained therein.

Run Date: 08/01/16

Run Time: 09:50 AM

**DEPARTMENT OF THE INTERIOR
BUREAU OF LAND MANAGEMENT
MINING CLAIMS**

MC Maintenance Fees Paid Through the BLM Pay Portal

CBS Receipt: 3610861

Printed For Lead File # **AMC79823**

Agency Tracking ID: 1469057306

Assessment Year: 2017

Number of BLM Serial Nr: 7

Paid On: 07/20/2016

Total Amount Paid: \$5,735.00

| Claim Name | BLM Serial No | Lead File No | Amount Paid |
|---------------------|---------------|--------------|-------------|
| MONTEZUMA FLAG NO 1 | AMC79845 | AMC79823 | \$930.00 |
| MONTEZUMA FLAG NO 2 | AMC79846 | AMC79823 | \$930.00 |
| MONTEZUMA FLAG NO 3 | AMC79847 | AMC79823 | \$930.00 |
| MONTEZUMA FLAG NO 4 | AMC79848 | AMC79823 | \$930.00 |
| MONTEZUMA #5 | AMC79849 | AMC79823 | \$155.00 |
| BABY STATE #1 | AMC79850 | AMC79823 | \$930.00 |
| BABY STATE #2 | AMC79851 | AMC79823 | \$930.00 |

United States Department of the Interior
Bureau of Land Management
 BUSINESS & SUPPORT SVCS DIV
 ONE N CENTRAL AVE SUITE 800
 PHOENIX, AZ 85004 -4427
 Phone: (602) 417-9200

Receipt

No: 3610861

| | |
|---|--|
| Transaction #: 3714391 | |
| Date of Transaction: 07/20/2016 | |
| CUSTOMER: | |
| CARL M GRAY P.O. BOX 323 PAULDEN, AZ 86323 US | |

| LINE # | QTY | DESCRIPTION | REMARKS | UNIT PRICE | TOTAL |
|---------------|------|--|---------|------------|-------------------|
| 1 | 1.00 | LOCATABLE MINERALS / MINING CLAIMS- NOT NEW-UNADJUD, ONE AUTH NO. ONLY / MINING CLAIM MONEY RECEIVED CASES: AMC79848/\$5735.00 | | - n/a - | 5735.00 |
| TOTAL: | | | | | \$5,735.00 |

| PAYMENT INFORMATION | | | |
|---|---------------|--|----------------------|
| NOTE: Items will appear on credit card statement as "BLM O Mining Claim". | | | |
| 1 | AMOUNT: | 5735.00 | POSTMARKED: N/A |
| | TYPE: | CREDIT CARD | RECEIVED: 07/20/2016 |
| | NAME: | CARL M GRAY P.O. BOX 323 PAULDEN AZ 86323 US | |
| | CARD NO: | XXXXXXXXXXXX4293 | AUTH CODE: 03150A |
| | NAME ON CARD: | CARL M GRAY | |
| | EXPIRES: | 06/2018 | |
| | SIGNATURE: | | |

| |
|---------|
| REMARKS |
| |


This receipt was generated by the automated BLM Collections and Billing System and is a paper representation of a portion of the official electronic record contained therein.

79823

Claimant Name: HARLEY GRAY STONE CO.
Address: P.O. Box 323
City/State/Zip: Chino Valley, AZ 86323
Telephone: (928) 636-2436
Email Address: hgraystone@harleygraystone.com

Signature: _____

CARL M. GRAY, President




AFFIDAVIT OF ANNUAL ASSESSMENT WORK

Attached is a copy of the Affidavit of Performance of Annual Assessment as recorded in the office of the recorder of Coconino County on June 3, 2016 at 2:50 p.m. at document number 3753877 for the following claims:

| LINE NO. | AMC NO. | CLAIM/SITE NAME | ACRES IN CLAIM |
|----------|-----------|---------------------------|----------------|
| 1 | AMC 79845 | MONTEZUMA FLAGSTONE NO. 1 | 120 |
| 2 | AMC79846 | MONTEZUMA FLAGSTONE NO. 2 | 120 |
| 3 | AMC79847 | MONTEZUMA FLAGSTONE NO. 3 | 120 |
| 4 | AMC79848 | MONTEZUMA FLAGSTONE NO. 4 | 120 |
| 5 | AMC79849 | MONTEZUMA FLAGSTONE NO. 5 | 20 |
| 6 | AMC79850 | BABY STATE NO. 1 | 120 |
| 7 | AMC79851 | BABY STATE NO. 2 | 120 |

RECEIPT # 3613198




When Recorded Return Document to:

HARLEY GRAY STONE CO.
P.O. Box 323
Paulden, AZ 86334
Telephone: (928) 636-2436
E-mail: hgraystone@harleygraystone.com

AFFIDAVIT OF PERFORMANCE OF ANNUAL ASSESSMENT WORK

STATE OF ARIZONA)
)
County of Coconino) ss.



CARL M. GRAY, being first duly sworn, deposes and states as follows:

1. That I am a citizen of the United States and I am more than 18 years of age, and that all of the facts set forth in this affidavit, subject to the provisions and penalties of 18 U.S.C. 1001 pertaining to the filing of false, fictitious or fraudulent statement with the United States, are true and correct according to the best of my knowledge, information and belief.
2. That I am the President of HARLEY GRAY STONE CO., an Arizona corporation, and that I am duly authorized to make this Affidavit on their behalf. The mailing address for HARLEY GRAY STONE CO is P.O. Box 323, Paulden, Arizona 86334.
3. That we are personally acquainted with the mining claim(s) listed on Exhibit "A" and attached to this Affidavit of Performance of Annual Work and can attest that the work and improvements were made by and at the expense of HARLEY GRAY STONE CO.
4. That the mining claims listed on Exhibit "A" and attached to this Affidavit of Performance of Annual Work are located in both the Prescott National and the Kaibab National Forest, Coconino County, Arizona.
5. Pursuant to section 10101 (a) of the Omnibus Budget Reconciliation Act of August 10, 1993 P.L. 103-66, 107 Stat. 312, 405-406, 30 U.S.C.A. 28f(a) and any subsequent acts, owner/agent has paid a rental fee of \$155 per each 20 acres of each claim for the assessment year ending September 1, 2016 in addition to recording an Affidavit of Performance of Annual Assessment Work. Owner/agent further states, that mineral production activities have occurred upon the

Claims during the past year that qualifies as annual assessment work for the benefit of all, wholly or partly outside of a contiguous group of claims for the benefit of all, not including the location work.


- 6. That Harley Gray Stone Co. intends to continue development of the claims and that the above-named claims are held and claimed by the owner for the valuable mineral contained therein.
- 7. That the annual assessment work has been performed on all of the above serial numbered and named claims pursuant to the requirements of the Bureau of Land Management.

DATED: June 1, 2016


HARLEY GRAY STONE CO.,
an Arizona Corporation


BY: CARL M. GRAY,
Its: President

The foregoing Affidavit of Labor Performed and Notice of Intent to Hold was sworn and subscribed to before me this 1st day of June, 2016, by Carl M. Gray, in his capacity as President of HARLEY GRAY STONE CO, being authorized to do so and for the purposes therein described in the County of Yavapai, State of Arizona.


Notary Public

My Commission Expires:



RECEIVED
BLM AZ STATE OFFICE
2016 JUL 22 P 3:11
PHOENIX, ARIZONA

HARLEY GRAY STONE CO.
P.O. Box 323
Paulden, AZ 86334

RECEIVED
BLM AZ STATE OFFICE
2016 JUL 22 P 3:11
PHOENIX, ARIZONA

EXHIBIT "A"
AFFIDAVIT OF PERFORMANCE OF ANNUAL ASSEMENT WORK


A total of seven (7) claims:

| BLM AMC SERIAL NO. | NAME OF CLAIM | CLAIM DATE | COCONINO COUNTY BOOK & PAGE | SECTION | TOWNSHIP | RANGE | ACRES IN CLAIM |
|--------------------|---------------------------|-------------|-----------------------------|---------|----------|-------|----------------|
| AMC 79845 | Montezuma Flagstone No. 1 | 8-May-1937 | Book 4, Page 30 | 4 | 19N | 1E | 120 |
| AMC 79846 | Montezuma Flagstone No. 2 | 8-May-1937 | Book 4, Page 31 | 9 | 19N | 1E | 120 |
| AMC 79847 | Montezuma Flagstone No. 3 | 8-May-1937 | Book 4, Page 32 | 9 | 19N | 1E | 120 |
| AMC 79848 | Montezuma Flagstone No. 4 | 8-May-1937 | Book 4, Page 33 | 4 & 9 | 19N | 1E | 120 |
| AMC 79849 | Montezuma Flagstone No. 5 | 15-Feb-1951 | Book 24, Page 216 | 9 | 19N | 1E | 20 |
| AMC 79850 | Baby State No. 1 | 2-Apr-1946 | Book 4, Page 34 | 4 | 19N | 1E | 120 |
| AMC 79851 | Baby State No. 2 | 2-Apr-1946 | Book 4, Page 35 | 4 | 19N | 1E | 120 |

MAINTENANCE FEE PAYMENT

Claimant Name: HARLEY GRAY STONE CO.
 Address: P.O. Box 323
 City/State/Zip: Chino Valley, AZ 86323
 Telephone: (928) 636-2436
 Email Address: hgraystone@harleygraystone.com

Signature: 
 CARL M. GRAY, President



President Carl M. Gray attaches confirmation of the Maintenance Fee Payment through the BLM Mining Claims Payment Portal for the following claims in the amount noted:

| LINE NO. | AMC NO. | CLAIM/SITE NAME | ACRES IN CLAIM | AMT PER 20 ACRES | AMOUNT DUE BLM |
|--|-----------|---------------------------|----------------|------------------|--------------------|
| 1 | AMC 79845 | MONTEZUMA FLAGSTONE NO. 1 | 120 | \$ 155.00 | \$ 930.00 |
| 2 | AMC79846 | MONTEZUMA FLAGSTONE NO. 2 | 120 | \$ 155.00 | \$ 930.00 |
| 3 | AMC79847 | MONTEZUMA FLAGSTONE NO. 3 | 120 | \$ 155.00 | \$ 930.00 |
| 4 | AMC79848 | MONTEZUMA FLAGSTONE NO. 4 | 120 | \$ 155.00 | \$ 930.00 |
| 5 | AMC79849 | MONTEZUMA FLAGSTONE NO. 5 | 20 | \$ 155.00 | \$ 155.00 |
| 6 | AMC79850 | BABY STATE NO. 1 | 120 | \$ 155.00 | \$ 930.00 |
| 7 | AMC79851 | BABY STATE NO. 2 | 120 | \$ 155.00 | \$ 930.00 |
| TOTAL PAID THROUGH THE BLM MING CLAIMS PAYMENT PORTAL | | | | | \$ 5,735.00 |

List additional claims on Form MCF114.

Bureau of Land Management
Arizona State Office
www.blm.gov/az/

| | | | |
|-------------------------|-------|-----------|-------|
| No. Of Claims*: | _____ | x \$155 = | _____ |
| Check No: | _____ | Init. | _____ |
| Receipt No.: | _____ | | |
| For BLM Use Only | | | |

*\$155 per lode mining claim, mill site, or tunnel site; and \$155 for each 20 acres or portion thereof for each placer claim.

Form: MCF112
 Revised July 2009

U.S. DEPARTMENT OF THE INTERIOR
BUREAU OF LAND MANAGEMENT

**Mining
Claims
Payment
Portal**



PAYMENT RESULT

[Home](#) → [Claims Search](#)

The payment processing authority has indicated successful acceptance of your payment information

Agency Tracking ID : 1469057306
Transaction Date : 2016-07-20
Transaction Amount : \$5735.00
Number of claim(s) : 7
Lead Serial Number : AMC79848
Cost Center State : AZ





You might want to print this page for your records
[Click here to start new search or make another payment](#)

[Privacy Policy](#) | [FOIA](#) | [Kid Policy](#) | [Contact Us](#) | [Accessibility](#) | [Terms & Conditions](#) | [Site Map](#) | [Help](#)

RECEIVED
BLM AV STATE OFFICE
2016 JUL 22 P 3:11
PHOENIX, ARIZONA

This envelope is made from post-consumer waste. Please recycle - again.

PRIORITY MAIL

-  DATE OF DELIVERY SPEC
-  USPS TRACKING™ INCLU
-  INSURANCE INCLUDED*
-  PICKUP AVAILABLE



* Domestic only

FOR UPS SHIPPING ONLY

WHEN USED INTERNATIONALLY,
A CUSTOMS DECLARATION LABEL MAY BE REQUIRED.



PS00001000014

| | |
|--|---|
|   | |
| <h1>P</h1> | usps.com 9405 8036 9930 0281 3512 73 0064 5000 0018 5004 \$6.45 US POSTAGE Flat Rate Env |
| | 07/21/2016 Mailed from 85323 062S0000000309 |
| PRIORITY MAIL 1-DAY™ | |
| NANCY A MCCABE HARLEY GRAY STONE COMPANY 1600 W FRONTIER RD CHINO VALLEY AZ 86323-8115 | Expected Delivery Date: 07/22/16 0021 |
| <div style="border: 1px solid black; padding: 5px; display: inline-block;">C041</div> | |
| SHIP BUREAU OF LAND MANAGEMENT TO: US DEPT OF THE INTERIOR 1 N CENTRAL AVE STE 800 PHOENIX AZ 85004-4427 | |
| USPS TRACKING # | |
|  | |
| 9405 8036 9930 0281 3512 73 | |
| Electronic Rate Approved #038555749 | |



This packaging is the property of the U.S. Postal Service® and is provided solely for use in sending Priority Mail® shipments. Misuse may be a violation of federal law. This packaging is not for resale. EP14P © U.S. Postal Service, July 2013; All rights reserved.

PRIORITY[®]

★ MAIL ★



FLAT RATE ENVELOPE
ONE RATE ★ ANY WEIGHT*

RECEIVED
BLM AZ STATE OFFICE
2016 JUL 22 P 3:11
PHOENIX, ARIZONA



PS00001000014

EP14F July 2013
OD: 12.5 x 9.5



* Domestic only. ** For international shipments, the maximum weight is 4 lbs.

United States Department of the Interior
Bureau of Land Management
 DIV OF LANDS, MINRLS & ENERGY
 ONE N CENTRAL AVE
 PHOENIX, AZ 85004 -4427
 Phone: 602-417-9200

Receipt

No: 3613198

| | |
|---|--|
| Transaction #: 3716743 | |
| Date of Transaction: 07/25/2016 | |
| CUSTOMER: | |
| HARLEY GRAY STONE CO PO BOX 323 PAULDEN, AZ 86334-0323 US | |

| LINE # | QTY | DESCRIPTION | REMARKS | UNIT PRICE | TOTAL |
|---------------|------|---|-----------------|------------|----------------|
| 1 | 1.00 | LOCATABLE MINERALS / MINING CLAIMS- NOT NEW-UNADJUD, ONE AUTH NO. ONLY / MINING CLAIM MONEY RECEIVED CASES: AMC79845/\$70.00 | POL 2016 - 7 | - n/a - | 70.00 |
| TOTAL: | | | | | \$70.00 |

| PAYMENT INFORMATION | | | | | |
|---------------------|-----------|--|-------------|------------|--|
| 1 | AMOUNT: | 70.00 | POSTMARKED: | 07/21/2016 | |
| | TYPE: | CHECK | RECEIVED: | 07/22/2016 | |
| | CHECK NO: | 34418 | | | |
| | NAME: | HARLEY GRAY STONE CO PO BOX 323 PAULDEN AZ 86334-0323 US | | | |

| |
|---------|
| REMARKS |
| |

This receipt was generated by the automated BLM Collections and Billing System and is a paper representation of a portion of the official electronic record contained therein.

79823

CARLOW INVESTORS, LLC
P. O. Box 303
LIBERTY CORNER, NJ 07938-0303
TEL: (908) 580-9760

JUNE 21, 2016

TJDD@KILDARE-ENTERPRISES.COM

Arizona State Office
Bureau of Land Management
United States Department of the Interior
One North Central Avenue, Suite 800
Phoenix, Arizona 85004

RECEIVED
BLM AZ STATE OFFICE
2016 JUN 24 P 3:33
PHOENIX, ARIZONA

Re: 2016-2017 Maintenance Fees


Gentlemen:

We are enclosing our check # *1155* payable to the Dept. of the Interior/BLM, drawn in the amount of \$15,655. in payment of the annual maintenance fee for the 15 claims held by Carlow Investors, LLC, having total acreage of 2,020 acres. The fee is calculated as follows: 2020 acres/20 = 101 x \$155 = \$15,655.

The maintenance fees are being paid for the owner of the claims, Carlow Investors, LLC, for the maintenance year beginning September 1, 2015, and ending on September 1, 2016.


Also enclosed is the "Maintenance Fee Payment" form with schedule listing these claims, and their acreage, being sent to you for filing by your office. We would ask that you please return the stamped receipt indicating it has been filed to us in the enclosed, postage paid envelope. Thank you.

Very truly yours,



T. J. Dermot Dunphy

Enclosures
Certified Mail/RRR



UNITED STATES
DEPARTMENT OF THE INTERIOR
BUREAU OF LAND MANAGEMENT
**MAINTENANCE FEE PAYMENT FORM
FOR PLACER MINING CLAIMS**

Remitter Name: Carlow Investors, LLC
 Mailing Address: 34 Church St, P.O. Box 303
 City, State, Zip: Liberty Corner, NJ 07938-0303

Check here if this is a change of address.

FOR COUNTY RECORDER'S USE

No. of claims 15
 Total due BLM \$ 15,655

1. The maintenance fee may be paid by cash, check, money order, Bureau of Land Management (BLM) Declining Deposit Account, or credit card (VISA, American Express, Discover, or MasterCard). Payments must be remitted to the BLM State Office where your claim or site is recorded and received on or before September 1. If the payment is mailed, the envelope must be postmarked by a bona fide delivery service on or before September 1 and received at the proper BLM State Office within 15 calendar days after the due date. Payments may also be made by telephone using a credit card. A complete listing of BLM State Offices with their addresses and phone numbers can be found at <http://www.blm.gov>.

2. The maintenance fee for the following claim(s) applies to the assessment year _____.

| CLAIM NAME | BLM SERIAL NO. | ACRES IN CLAIM | PAYMENT DUE TO THE BLM (See Instructions on Page 2) |
|--------------------------|----------------|----------------|--|
| <i>See attached list</i> | | | |
| <i>on</i> | | | |
| <i>Exhibit A</i> | | | |
| | | | |
| | | | |
| | | | |
| | | | |
| | | | |
| | | | |
| | | | |

RECEIVED
BLM STATE OFFICE
2015 JUN 24 P 3:34
PHOENIX, ARIZONA

Use a separate sheet for additional claim names, serial numbers, and claimant names and addresses.

(Continued on page 2)

RECEIPT # _____

EXHIBIT "A"

The following unpatented placer mining claims are situated in an unorganized mining district, Coconino County, Arizona, the location notices of which are of record in the official records of Coconino County and the serial number assigned by the Arizona State Office of the Bureau of Land Management are as follows: -

| <u>NAME OF CLAIM</u> | <u>Book</u> | <u>Page</u> | <u>BLM SERIAL # AMC</u> |
|------------------------------|-------------|-------------|-------------------------|
| LITTLE BUNKERS | 32 | 579 | 79843 |
| COCONINO COUNTY QUARRY NO. 2 | 14 | 308 | 79852 |
| COCONINO COUNTY QUARRY NO. 3 | 14 | 308 | 79853 |
| COCONINO COUNTY QUARRY NO. 4 | 14 | 309 | 79854 |
| COCONINO COUNTY QUARRY NO. 5 | 14 | 310 | 79855 |
| COCONINO COUNTY QUARRY NO. 6 | 14 | 310 | 79856 |
| COCONINO COUNTY QUARRY NO. 8 | 14 | 327 | 79857 |
| GRAND CANYON QUARRY NO. 10 | 14 | 332 | 79858 |
| GRAND CANYON QUARRY NO. 11 | 14 | 333 | 79859 |
| GRAND CANYON QUARRY NO. 12 | 14 | 333 | 79860 |
| GRAND CANYON QUARRY NO. 13 | 14 | 334 | 79861 |
| HELLS CANYON NO. 1 | 43 | 154 | 79835 |
| HELLS CANYON NO. 2 | 43 | 155 | 79836 |
| HELLS CANYON NO. 3 | 43 | 156 | 79837 |
| SIX MILE | 14 | 65 | 79862 |

RECEIVED
BLM AZ STATE OFFICE
2016 JUN 24 P 3:34
PHOENIX, ARIZONA

Carlow Investors, LLC - Acreage of Claims

| | | |
|--|-----------------------|---------------------------------|
| Cocconino No.'s 2, 3, 4, 5, 6, 8 | 160 Acres Each | 960 Total acres |
| Little Bunkers | 160 | 160 Total Acres |
| Grand Canyon 10,11,12,13 (Geronimo) | 160 acres Each | 640 Total Acres |
| Hells Canyon 1,2,3 (Santa Cruz) | 80 Acres Each | 240 Acres Total |
| Six Mile | 20 Acres | <u>20 Acres Total</u> |
| | | 2,020 Acres - All claims |

RECEIVED
BLM AT PHOENIX OFFICE
2016 JUN 24 P 3:34
PHOENIX, ARIZONA

United States Department of the Interior
Bureau of Land Management
 DIV OF LANDS, MINRLS & ENERGY
 ONE N CENTRAL AVE
 PHOENIX, AZ 85004 -4427
 Phone: 602-417-9200

Receipt

No: 3593073

| | |
|---|--|
| Transaction #: 3696296 | |
| Date of Transaction: 06/27/2016 | |
| CUSTOMER: | |
| CARLOW INVESTORS LLC 34 CHURCH ST BOX 303 LIBERTY CORNER,NJ 07938 US | |

| LINE # | QTY | DESCRIPTION | REMARKS | UNIT PRICE | TOTAL |
|---------------|------|---|------------------------|------------|--------------------|
| 1 | 1.00 | LOCATABLE MINERALS / MINING CLAIMS- NOT NEW-UNADJUD,ONE AUTH NO. ONLY / MINING CLAIM MONEY RECEIVED CASES: AMC79843/\$15655.00 | MAINT FEE - 15 2017 | - n/a - | 15655.00 |
| TOTAL: | | | | | \$15,655.00 |

| PAYMENT INFORMATION | | | | |
|---------------------|-----------|---|-------------|------------|
| 1 | AMOUNT: | 15655.00 | POSTMARKED: | 06/21/2016 |
| | TYPE: | CHECK | RECEIVED: | 06/24/2016 |
| | CHECK NO: | 1155 | | |
| | NAME: | CARLOW INVESTORS LLC 34 CHURCH ST BOX 303 LIBERTY CORNER NJ 07938 US | | |

| |
|---------|
| REMARKS |
| |

This receipt was generated by the automated BLM Collections and Billing System and is a paper representation of a portion of the official electronic record contained therein.

FIRST CLASS

FIRST CLASS

CERTIFIED MAIL

CLAS


FIRST CLASS

FIRST CLASS

FIRST CLASS

FIRST CLASS

KILDARE ENTERPRISES,
LLC
34 Church St - P. O. Box 303
Liberty Corner, NJ 07938-0303



7015 3430 0000 2804 2623



1000



85004

U.S. POSTAGE
PAID
LIBERTY CORNER, NJ
07938
JUN 21 16
AMOUNT
\$7.15
R2305K134261-02

**RETURN RECEIPT
REQUESTED**

*Return Receipt
Requested*

FIRST CLASS

FIRST CLASS

FIRST CLASS

First Class Mail
First Class Mail

*Arizona State Office
Bureau of Land Management
1 North Central Ave, Suite 800
Phoenix AZ 85004*

PHOENIX, ARIZONA

2016 JUN 24 P 3:34

RECEIVED
BLM ARIZONA OFFICE

FIRST CLASS

FIRST CLASS

FIRST CLASS

FIRST CLASS

FIRST CLASS

FIRST CLASS

79823

Claimant Name: HARLEY GRAY STONE CO.
 Address: P.O. Box 323
 City/State/Zip: Chino Valley, AZ 86323
 Telephone: (928) 636-2436
 Email Address: hgraystone@harleygraystone.com

BLM
 Date
 Stamp

BLM RECEIVED
 2015 AUG 24 P 2:55
 PHOENIX, ARIZONA


Signature: 
 CARL M. GRAY, President

AFFIDAVIT OF ANNUAL ASSESSMENT WORK

Attached is a copy of the Affidavit of Performance of Annual Assessment as recorded in the office of the recorder of Coconino County on July 27, 2015 at 2:15 p.m. at document number 3727869 for the following claims:

| LINE NO. | AMC NO. | CLAIM/SITE NAME | ACRES IN CLAIM |
|----------|-----------|---------------------------|----------------|
| 1 | AMC 79845 | MONTEZUMA FLAGSTONE NO. 1 | 120 |
| 2 | AMC79846 | MONTEZUMA FLAGSTONE NO. 2 | 120 |
| 3 | AMC79847 | MONTEZUMA FLAGSTONE NO. 3 | 120 |
| 4 | AMC79848 | MONTEZUMA FLAGSTONE NO. 4 | 120 |
| 5 | AMC79849 | MONTEZUMA FLAGSTONE NO. 5 | 20 |
| 6 | AMC79850 | BABY STATE NO. 1 | 120 |
| 7 | AMC79851 | BABY STATE NO. 2 | 120 |

RECEIPT # 3376411


ENTERED
 AUG 28 2015
 BY: 

When Recorded Return Document to:

HARLEY GRAY STONE CO.
P.O. Box 323
Paulden, AZ 86334
Telephone: (928) 636-2436
E-mail: hgraystone@harleygraystone.com

AFFIDAVIT OF PERFORMANCE OF ANNUAL ASSEMENT WORK

STATE OF ARIZONA)
County of Coconino) ss.



CARL M. GRAY, being first duly sworn, deposes and states as follows:

1. That I am a citizen of the United States and I am more than 18 years of age, and that all of the facts set forth in this affidavit, subject to the provisions and penalties of 18 U.S.C. 1001 pertaining to the filing of false, fictitious or fraudulent statement with the United States, are true and correct according to the best of my knowledge, information and belief.
2. That I am the President of HARLEY GRAY STONE CO., an Arizona corporation, and that I am duly authorized to make this Affidavit on their behalf. The mailing address for HARLEY GRAY STONE CO is P.O. Box 323, Paulden, Arizona 86334.
3. That we are personally acquainted with the mining claim(s) listed on Exhibit "A" and attached to this Affidavit of Performance of Annual Work and can attest that the work and improvements were made by and at the expense of HARLEY GRAY STONE CO.
4. That the mining claims listed on Exhibit "A" and attached to this Affidavit of Performance of Annual Work are located in both the Prescott National and the Kaibab National Forest, Coconino County, Arizona.
5. Pursuant to section 10101 (a) of the Omnibus Budget Reconciliation Act of August 10, 1993 P.L. 103-66, 107 Stat. 312, 405-406, 30 U.S.C.A. 28f(a) and any subsequent acts, owner/agent has paid a rental fee of \$155 per each 20 acres of each claim for the assessment year ending September 1, 2016 in addition to recording an Affidavit of Performance of Annual Assessment Work. Owner/agent further states, that mineral production activities have occurred upon the

Claims during the past year that qualifies as annual assessment work for the benefit of all, wholly or partly outside of a contiguous group of claims for the benefit of all, not including the location work.

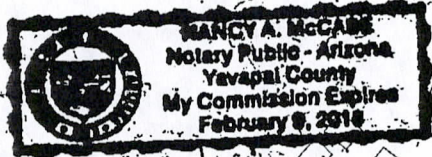
- 6. That Harley Gray Stone Co. intends to continue development of the claims and that the above-named claims are held and claimed by the owner for the valuable mineral contained therein.
- 7. That the annual assessment work has been performed on all of the above serial numbered and named claims pursuant to the requirements of the Bureau of Land Management.

DATED: July 23, 2015

HARLEY GRAY STONE CO.,
an Arizona Corporation

[Handwritten Signature]
 BY: CARL M. GRAY,
 Its: President

The foregoing Affidavit of Labor Performed and Notice of Intent to Hold was sworn and subscribed to before me this 23rd day of July, 2015, by Carl M. Gray, in his capacity as President of HARLEY GRAY STONE CO, being authorized to do so and for the purposes therein described in the County of Coconino, State of Arizona.



Nancy A. McCabe
 Notary Public

My Commission Expires:

2-9-2016

RECEIVED
 2015 AUG 24 P 2:56
 PHOENIX, ARIZONA

HARLEY GRAY STONE CO.
P.O. Box 323
Paulden, AZ 86334

RECEIVED
BLM FIELD OFFICE

2015 AUG 24 P 2: 56

PHOENIX, ARIZONA

EXHIBIT "A"
AFFIDAVIT OF PERFORMANCE OF ANNUAL ASSEMENT WORK

A total of seven (7) claims:

| BLM AMC SERIAL NO. | NAME OF CLAIM | CLAIM DATE | COCONINO COUNTY BOOK & PAGE | SECTION | TOWNSHIP | RANGE | ACRES IN CLAIM |
|--------------------|---------------------------|-------------|-----------------------------|---------|----------|-------|----------------|
| AMC 79845 | Montezuma Flagstone No. 1 | 8-May-1937 | Book 4, Page 30 | 4 | 19N | 1E | 120 |
| AMC 79846 | Montezuma Flagstone No. 2 | 8-May-1937 | Book 4, Page 31 | 9 | 19N | 1E | 120 |
| AMC 79847 | Montezuma Flagstone No. 3 | 8-May-1937 | Book 4, Page 32 | 9 | 19N | 1E | 120 |
| AMC 79848 | Montezuma Flagstone No. 4 | 8-May-1937 | Book 4, Page 33 | 4 & 9 | 19N | 1E | 120 |
| AMC 79849 | Montezuma Flagstone No. 5 | 15-Feb-1951 | Book 24, Page 216 | 9 | 19N | 1E | 20 |
| AMC 79850 | Baby State No. 1 | 2-Apr-1946 | Book 4, Page 34 | 4 | 19N | 1E | 120 |
| AMC 79851 | Baby State No. 2 | 2-Apr-1946 | Book 4, Page 35 | 4 | 19N | 1E | 120 |

PRESS FIRMLY TO SEAL

PRIORITY MAIL

- DATE OF DELIVERY SPEC
- USPS TRACKING™ INCLUI
- INSURANCE INCLUDED *
- PICKUP AVAILABLE

* Domestic only

FOR UPS SHIPPING ONLY

WHEN USED INTERNATIONALLY,
A CUSTOMS DECLARATION
LABEL MAY BE REQUIRED.

RECEIVED
BLM AZ STATE OFFICE
2015 AUG 24 P 2:55
PHOENIX, ARIZONA



PS00001000014

| | | | |
|--|--|----------------------------------|-------------------------|
| UNITED STATES POSTAL SERVICE® | | Click-N-Ship® | |
| P | usps.com 9410 8036 9930 0070 9948 29 0075 0000 0018 5004 | | Commercial Base Pricing |
| | \$7.50 US POSTAGE Flat Rate Env Signature Confirmation | | |
| PRIORITY MAIL 1-DAY™ | | Expected Delivery Date: 08/24/15 | |
| NANCY A MCCABE HARLEY GRAY STONE COMPANY 1600 W FRONTIER RD CHINO VALLEY AZ 86323-8115 | | 0021 | |
| SIGNATURE REQUIRED | | C041 | |
| SHIP: UNITED STATES DEPT OF THE INTERIOR TO: BUREAU OF LAND MGMT - AZ STATE OFFICE 1 N CENTRAL AVE STE 800 PHOENIX AZ 85004-4427 | | | |
| USPS SIGNATURE TRACKING # | | | |
| | | | |
| 9410 8036 9930 0070 9948 29 | | | |
| Electronic Rate Approved #038555749 | | | |

PRIORITY MAIL
POSTAGE REQUIRED



This packaging is the property of the U.S. Postal Service® and is provided solely for use in sending Priority Mail® shipments. Misuse may be a violation of federal law. This packaging is not for resale. EP14F © U.S. Postal Service; July 2013; All rights reserved.

This envelope is made from post-consumer waste. Please recycle - again.

United States Department of the Interior
Bureau of Land Management
LANDS/RECREATION & PLANNING
ONE N CENTRAL AVE
PHOENIX, AZ 85004 -2203
Phone: 602-417-9200

Receipt

No: 3376411

| | |
|---|--|
| Transaction #: 3474644 | |
| Date of Transaction: 08/25/2015 | |
| CUSTOMER: | |
| HARLEY GRAY STONE CO PO BOX 323 PAULDEN, AZ 86334-0323 US | |

| LINE # | QTY | DESCRIPTION | REMARKS | UNIT PRICE | TOTAL |
|---------------|------|--|-----------------|------------|----------------|
| 1 | 1.00 | LOCATABLE MINERALS / MINING CLAIMS- NOT NEW-UNADJUD, ONE AUTH NO. ONLY / MINING CLAIM MONEY RECEIVED CASES: AMC79845/\$70.00 | POL - 7 2015 | - n/a - | 70.00 |
| TOTAL: | | | | | \$70.00 |

| PAYMENT INFORMATION | | | | | |
|---------------------|-----------|--|-------------|------------|--|
| 1 | AMOUNT: | 70.00 | POSTMARKED: | 08/22/2015 | |
| | TYPE: | CHECK | RECEIVED: | 08/24/2015 | |
| | CHECK NO: | 10842 | | | |
| | NAME: | HARLEY GRAY STONE CO PO BOX 323 PAULDEN AZ 86334-0323 US | | | |

| REMARKS |
|---------|
| |

This receipt was generated by the automated BLM Collections and Billing System and is a paper representation of a portion of the official electronic record contained therein.

INTERE
AUG 28 2015
BY: *R Am*

79823

CARLOW INVESTORS, LLC
P. O. Box 303
LIBERTY CORNER, NJ 07938-0303
TEL: (908) 580-9760

AUGUST 17, 2015

TJDD@KILDARE-ENTERPRISES.COM

Arizona State Office
Bureau of Land Management
United States Department of the Interior
One North Central Avenue, Suite 800
Phoenix, Arizona 85004-4427


Re: Notice of Intention to Hold Mining Claims/Sites

Gentlemen:

Enclosed for filing is the original of the Notice of Intention to Hold Mining Claims/Sites for 2015-2016 for Carlow Investors, LLC, the current owner of certain mining claims under Lead File Number AMC79823. This document has been filed in the official records of Coconino County as Instrument Number 3725365.

Kindly return the recorded document to us in the enclosed, stamped envelope.
Thank you for your assistance in this matter.

Very truly yours,



T. J. Dermot Dunphy

Enclosures

Certified Mail/RRR

RECEIVED
BLM AZ STATE OFFICE
2015 AUG 21 P 2:59
PHOENIX, ARIZONA

When Recorded, Return to:
Carlow Investors, LLC
P. O. Box 303
Liberty Corner, NJ 07938-0303

NOTICE OF INTENTION TO HOLD MINING CLAIMS/SITES

CARLOW INVESTORS, LLC, an Arizona limited liability company, owner of the claims listed on the attached **EXHIBIT A**, intends to hold the claims listed on the attached **Exhibit A** and is filing this Notice of Intention to Hold Mining Claims/Sites in the county where these claims are located. Carlow Investors has paid maintenance fees for those mining claims in the amount of \$155 for each 20 acres of the placer claims listed, for the assessment year ending September 1, 2015. Payment has been made pursuant to the Fiscal Year 1999 Omnibus Reconciliation Act of October 21, 1998 (PL 105-277; 112 Stat 2681-232.235) and Public Law 108-447 of December 8, 2004, and PL 112-74, 125 Stat. 1047, of December 23, 2011.

The mining claims are located in Coconino County, State of Arizona, and Carlow Investors, LLC, intends to hold and claim the mining claims for the valuable minerals contained therein.

CARLOW INVESTORS, LLC.
34 Church Street, P. O. Box 303
Liberty Corner, NJ 07938-0303

By: T. J. Dermot Dunphy
T. J. Dermot Dunphy, Sole Member

June 23, 2015

RECEIVED
BLM AZ STATE OFFICE
2015 AUG 21 P 3:00
PHOENIX, ARIZONA

EXHIBIT "A"

The following unpatented placer mining claims are situated in an unorganized mining district, Coconino County, Arizona, the location notices of which are of record in the official records of Coconino County and the serial number assigned by the Arizona State Office of the Bureau of Land Management are as follows: --

COCONINO COUNTY
RECORDS

| <u>NAME OF CLAIM</u> | <u>Book</u> | <u>Page</u> | <u>BLM SERIAL # AMC</u> |
|------------------------------|--------------------|--------------------|--------------------------------|
| LITTLE BUNKERS | 32 | 579 | 79843 |
| COCONINO COUNTY QUARRY NO. 2 | 14 | 308 | 79852 |
| COCONINO COUNTY QUARRY NO. 3 | 14 | 308 | 79853 |
| COCONINO COUNTY QUARRY NO. 4 | 14 | 309 | 79854 |
| COCONINO COUNTY QUARRY NO. 5 | 14 | 310 | 79855 |
| COCONINO COUNTY QUARRY NO. 6 | 14 | 310 | 79856 |
| COCONINO COUNTY QUARRY NO. 8 | 14 | 327 | 79857 |
| GRAND CANYON QUARRY NO. 10 | 14 | 332 | 79858 |
| GRAND CANYON QUARRY NO. 11 | 14 | 333 | 79859 |
| GRAND CANYON QUARRY NO. 12 | 14 | 333 | 79860 |
| GRAND CANYON QUARRY NO. 13 | 14 | 334 | 79861 |
| HELLS CANYON NO. 1 | 43 | 154 | 79835 |
| HELLS CANYON NO. 2 | 43 | 155 | 79836 |
| HELLS CANYON NO. 3 | 43 | 156 | 79837 |
| SIX MILE | 14 | 65 | 79862 |

RECEIVED
BLM AZ STATE OFFICE
2015 AUG 21 P 3:40
PHOENIX, ARIZONA

CARLOW INVESTORS, LLC
P O Box 303
LIBERTY CORNER, NJ 07938-0303

DL DANIELS 10/17

18 AUG 2015 FMS L



RECEIVED
STATE OFFICE
2015 AUG 21 P 2:36
PHOENIX, ARIZONA

RECEIVED
BLM AZ STATE OFFICE
2015 AUG 21 P 2:37
PHOENIX, ARIZONA

Arizona State Office
Bureau of Land Management
United States Department of the Interior
One North Central Avenue, Suite 800
Phoenix, Arizona 85004-4427

85004442700



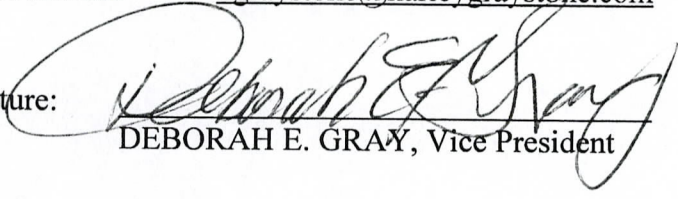
79823

MAINTENANCE FEE PAYMENT

Claimant Name: HARLEY GRAY STONE CO.
 Address: P.O. Box 323
 City/State/Zip: Chino Valley, AZ 86323
 Telephone: (928) 636-2436
 Email Address: hgraystone@harleygraystone.com

BLM
Date
Stamp

RECEIVED
BLM AZ STATE OFFICE
2015 JUL 28 P 3:49
PHOENIX, ARIZONA

Signature: 
 DEBORAH E. GRAY, Vice President

| LINE NO. | AMC NO. | CLAIM/SITE NAME | ACRES IN CLAIM | AMT PER 20 ACRES | AMOUNT DUE BLM |
|---------------|-----------|---------------------------|----------------|------------------|----------------|
| 1 | AMC 79845 | MONTEZUMA FLAGSTONE NO. 1 | 120 | \$ 155.00 | \$ 930.00 |
| 2 | AMC79846 | MONTEZUMA FLAGSTONE NO. 2 | 120 | \$ 155.00 | \$ 930.00 |
| 3 | AMC79847 | MONTEZUMA FLAGSTONE NO. 3 | 120 | \$ 155.00 | \$ 930.00 |
| 4 | AMC79848 | MONTEZUMA FLAGSTONE NO. 4 | 120 | \$ 155.00 | \$ 930.00 |
| 5 | AMC79849 | MONTEZUMA FLAGSTONE NO. 5 | 20 | \$ 155.00 | \$ 155.00 |
| 6 | AMC79850 | BABY STATE NO. 1 | 120 | \$ 155.00 | \$ 930.00 |
| 7 | AMC79851 | BABY STATE NO. 2 | 120 | \$ 155.00 | \$ 930.00 |
| TOTAL DUE BLM | | | | | \$ 5,735.00 |

List additional claims on Form MCF114.

Bureau of Land Management
Arizona State Office
www.blm.gov/az/

No. Of Claims*: 7 x \$155 = \$5,735.00
 Check No.: 10796 Init. AST
 Receipt No.: 3353045
For BLM Use Only

ENTERED
 JUL 31 2015
 BY: R. Am

*\$155 per lode mining claim, mill site, or tunnel site; and \$155 for each 20 acres or portion thereof for each placer claim.

Form: MCF112
Revised July 2009



HARLEY GRAY STONE CO.

P.O. BOX 323
PAULDEN, AZ 86334

PHOENIX AZ 852

29 JUL 2015 PM 8 L



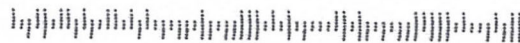
RECEIVED
BLM AZ STATE OFFICE

2015 JUL 28 P 3:11

PHOENIX, ARIZONA

United States Department of the Interior
Bureau of Land Management - Arizona State Office
One North Central Avenue, Ste. 800
Phoenix, AZ 85004

85004442700



United States Department of the Interior
Bureau of Land Management
 LANDS/RECREATION & PLANNING
 ONE N CENTRAL AVE
 PHOENIX, AZ 85004 -2203
 Phone: 602-417-9200

Receipt

No: 3353045

| | |
|---|--|
| Transaction #: 3450953 | |
| Date of Transaction: 07/29/2015 | |
| CUSTOMER: | |
| HARLEY GRAY STONE CO PO BOX 323 PAULDEN, AZ 86334-0323 US | |

| LINE # | QTY | DESCRIPTION | REMARKS | UNIT PRICE | TOTAL |
|---------------|------|---|--------------------------------|------------|-------------------|
| 1 | 1.00 | LOCATABLE MINERALS / MINING CLAIMS- NOT NEW-UNADJUD, ONE AUTH NO. ONLY / MINING CLAIM MONEY RECEIVED CASES: AMC79845/\$5735.00 | MAINT FEE PYMNT (7) 2016 | - n/a - | 5735.00 |
| TOTAL: | | | | | \$5,735.00 |

| PAYMENT INFORMATION | | | | |
|---------------------|-----------|--|-------------|------------|
| 1 | AMOUNT: | 5735.00 | POSTMARKED: | 07/24/2015 |
| | TYPE: | CHECK | RECEIVED: | 07/28/2015 |
| | CHECK NO: | 10796 | | |
| | NAME: | HARLEY GRAY STONE CO PO BOX 323 PAULDEN AZ 86334-0323 US | | |

| REMARKS |
|---------|
| |

This receipt was generated by the automated BLM Collections and Billing System and is a paper representation of a portion of the official electronic record contained therein.

INTERED
 JUL 31 2015
 BY: RVAMV

United States Department of the Interior
Bureau of Land Management
 BUSINESS & SUPPORT SVCS DIV
 ONE N CENTRAL AVE SUITE 800
 PHOENIX, AZ 85004 -4427
 Phone: (602) 417-9200

Receipt

No: 3354882

| | |
|---|--|
| Transaction #: 3452812 | |
| Date of Transaction: 07/30/2015 | |
| CUSTOMER: | |
| TAMMY STAZENSKI PO BOX 5699 CHINO VALLEY, AZ 86323 US | |

| LINE # | QTY | DESCRIPTION | REMARKS | UNIT PRICE | TOTAL |
|---------------|------|---|---------|------------|-----------------|
| 1 | 1.00 | LOCATABLE MINERALS / MINING CLAIMS- NOT NEW-UNADJUD, ONE AUTH NO. ONLY / MINING CLAIM MONEY RECEIVED CASES: AMC79841/\$620.00 | | - n/a - | 620.00 |
| TOTAL: | | | | | \$620.00 |

| PAYMENT INFORMATION | | | |
|---|---------------|--|----------------------|
| NOTE: Items will appear on credit card statement as "BLM O Mining Claim". | | | |
| 1 | AMOUNT: | 620.00 | POSTMARKED: N/A |
| | TYPE: | CREDIT CARD | RECEIVED: 07/30/2015 |
| | NAME: | TAMMY STAZENSKI PO BOX 5699 CHINO VALLEY AZ 86323 US | |
| | CARD NO: | XXXXXXXXXXXX2914 | AUTH CODE: 08122C |
| | NAME ON CARD: | TAMMY STAZENSKI | |
| | EXPIRES: | 07/2017 | |
| | SIGNATURE: | | |

| |
|---------|
| REMARKS |
| |

This receipt was generated by the automated BLM Collections and Billing System and is a paper representation of a portion of the official electronic record contained therein.

Run Date: 08/03/15

**DEPARTMENT OF THE INTERIOR
BUREAU OF LAND MANAGEMENT
MINING CLAIMS**

Run Time: 03:20 PM

MC Maintenance Fees Paid Through the BLM Pay Portal

CBS Receipt: 3354882

Printed For Lead File # AMC79823

Agency Tracking ID: 1438286258

Assessment Year: 2016

Number of BLM Serial Nr: 2

Paid On: 07/30/2015

Total Amount Paid: \$620.00

| Claim Name | BLM Serial No | Lead File No | Amount Paid |
|-------------|---------------|--------------|-------------|
| RED BIRD #1 | AMC79841 | AMC79823 | \$310.00 |
| RED BIRD #2 | AMC79842 | AMC79823 | \$310.00 |

79823

UNITED STATES
DEPARTMENT OF THE INTERIOR
BUREAU OF LAND MANAGEMENT
**MAINTENANCE FEE PAYMENT FORM
FOR PLACER MINING CLAIMS**

Remitter Name: Carlton Investors, LLC
Mailing Address: 34 Church St, PO Box 303
City, State, Zip: Liberty Corner, NJ 07938-0303

Check here if this is a change of address.

FOR COUNTY RECORDER'S USE

No. of claims 15
Total due BLM \$ 15,655

- The maintenance fee may be paid by cash, check, money order, Bureau of Land Management (BLM) Declining Deposit Account, or credit card (VISA, American Express, Discover, or MasterCard). Payments must be remitted to the BLM State Office where your claim or site is recorded and received on or before September 1. If the payment is mailed, the envelope must be postmarked by a bona fide delivery service on or before September 1 and received at the proper BLM State Office within 15 calendar days after the due date. Payments may also be made by telephone using a credit card. A complete listing of BLM State Offices with their addresses and phone numbers can be found at <http://www.blm.gov>.
- The maintenance fee for the following claim(s) applies to the assessment year 9-1-15 - 9-1-16

| CLAIM NAME | BLM SERIAL NO. | ACRES IN CLAIM | PAYMENT DUE TO THE BLM (See Instructions on Page 2) |
|---------------------------------------|----------------|----------------|--|
| <u>See attached list on Exhibit A</u> | | | |
| | | | |
| | | | |
| | | | |
| | | | |
| | | | |
| | | | |
| | | | |
| | | | |

RECEIVED
BLM STATE OFFICE
2015 JUN 15 P 2:53
PHOENIX, ARIZONA

Use a separate sheet for additional claim names, serial numbers, and claimant names and addresses.

ENTERED
JUN 18 2015
BY: RAM

RECEIPT # 3322521

EXHIBIT "A"

The following unpatented placer mining claims are situated in an unorganized mining district, Coconino County, Arizona, the location notices of which are of record in the official records of Coconino County and the serial number assigned by the Arizona State Office of the Bureau of Land Management are as follows: -

COCONINO COUNTY
RECORDS

| <u>NAME OF CLAIM</u> | <u>Book</u> | <u>Page</u> | <u>BLM SERIAL # AMC</u> |
|------------------------------|--------------------|--------------------|--------------------------------|
| LITTLE BUNKERS | 32 | 579 | 79843 - |
| COCONINO COUNTY QUARRY NO. 2 | 14 | 308 | 79852 - |
| COCONINO COUNTY QUARRY NO. 3 | 14 | 308 | 79853 - |
| COCONINO COUNTY QUARRY NO. 4 | 14 | 309 | 79854 - |
| COCONINO COUNTY QUARRY NO. 5 | 14 | 310 | 79855 - |
| COCONINO COUNTY QUARRY NO. 6 | 14 | 310 | 79856 - |
| COCONINO COUNTY QUARRY NO. 8 | 14 | 327 | 79857 - |
| GRAND CANYON QUARRY NO. 10 | 14 | 332 | 79858 - |
| GRAND CANYON QUARRY NO. 11 | 14 | 333 | 79859 - |
| GRAND CANYON QUARRY NO. 12 | 14 | 333 | 79860 - |
| GRAND CANYON QUARRY NO. 13 | 14 | 334 | 79861 - |
| HELLS CANYON NO. 1 | 43 | 154 | 79835 |
| HELLS CANYON NO. 2 | 43 | 155 | 79836 |
| HELLS CANYON NO. 3 | 43 | 156 | 79837 |
| SIX MILE | 14 | 65 | 79862 - |

RECEIVED
BLM AZ STATE OFFICE
2015 JUN 15 P 2:53
PHOENIX, ARIZONA

Carlow Investors, LLC - Acreage of Claims

| | | |
|-------------------------------------|----------------|--------------------------|
| Coconino No.'s 2, 3, 4, 5, 6, 8 | 160 Acres Each | 960 Total acres |
| Little Bunkers | 160 | 160 Total Acres |
| Grand Canyon 10,11,12,13 (Geronimo) | 160 acres Each | 640 Total Acres |
| Hells Canyon 1,2,3 (Santa Cruz) | 80 Acres Each | 240 Acres Total |
| Six Mile | 20 Acres | <u>20 Acres Total</u> |
| | | 2,020 Acres = All claims |

RECEIVED
BLM A7 STATE OFFICE
2015 JUN 15 P 2:53
PHOENIX, ARIZONA

CARLOW INVESTORS, LLC
P. O. Box 303
LIBERTY CORNER, NJ 07938-0303
TEL: (908) 580-9760

JUNE 10, 2015

TJDD@KILDARE-ENTERPRISES.COM

Arizona State Office
Bureau of Land Management
United States Department of the Interior
One North Central Avenue, Suite 800
Phoenix, Arizona 85004

Re: 2015-2016 Maintenance Fees

Gentlemen:

We are enclosing our check #1130 payable to the Dept. of the Interior/BLM, drawn in the amount of \$15,655. in payment of the annual maintenance fee for the 15 claims held by Carlow Investors, LLC, having total acreage of 2,020 acres. The fee is calculated as follows: $2020 \text{ acres} / 20 = 101 \times \$155 = \$15,655$.

The maintenance fees are being paid for the owner of the claims, Carlow Investors, LLC, for the maintenance year beginning September 1, 2015, and ending on September 1, 2016.

Also enclosed is the "Maintenance Fee Payment" form with schedule listing these claims, and their acreage, being sent to you for filing by your office. We would ask that you please return the stamped receipt indicating it has been filed to us in the enclosed, postage paid envelope. Thank you.

Very truly yours,



T. J. Dermot Dunphy

Enclosures
Certified Mail/RRR

RECEIVED
BLM AZ STATE OFFICE
2015 JUN 15 P 2:53
PHOENIX, ARIZONA

OF THE RETURN ADDRESS, FOLD AT DOTTED LINE

CERTIFIED MAIL™

DV DANIELS

**KILDARE ENTERPRISES,
LLC**
34 Church St - P. O. Box 303
Liberty Corner, NJ 07938-0303



NJ 070
10 JUN '15
PM 10 L

RECEIVED
BL... STATE OFFICE
2015 JUN 15 P 2:53

7013 0600 0000 5105 1836

U.S. POSTAGE
PAID
LIBERTY CORNER, NJ
07938
JUN 10, '15
AMOUNT
\$6.96
00020045-04

1000 85004

*Return
Receipt
Requested*

PHOENIX, ARIZONA

*Az State Office
Bureau of Land Mgmt
U.S Dept. of Interior
1 North Central Ave
Suite 800
Phoenix AZ 85004-4427*

8500444427



United States Department of the Interior
Bureau of Land Management
LANDS/RECREATION & PLANNING
ONE N CENTRAL AVE
PHOENIX, AZ 85004 -2203
Phone: 602-417-9200

Receipt

No: 3322521

| | |
|---|--|
| Transaction #: 3419812 | |
| Date of Transaction: 06/16/2015 | |
| CUSTOMER: | |
| CARLOW INVESTORS LLC 34 CHURCH ST BOX 303 LIBERTY CORNER,NJ 07938 US | |

| LINE # | QTY | DESCRIPTION | REMARKS | UNIT PRICE | TOTAL |
|---------------|------|---|---------------------------|------------|--------------------|
| 1 | 1.00 | LOCATABLE MINERALS / MINING CLAIMS-NOT NEW-UNADJUD,ONE AUTH NO. ONLY / MINING CLAIM MONEY RECEIVED CASES: AMC79843/\$15655.00 | MAINT FEE PYMNT (15) 2016 | - n/a - | 15655.00 |
| TOTAL: | | | | | \$15,655.00 |

| PAYMENT INFORMATION | | | |
|---------------------|-----------|---|------------------------|
| 1 | AMOUNT: | 15655.00 | POSTMARKED: 06/10/2015 |
| | TYPE: | CHECK | RECEIVED: 06/15/2015 |
| | CHECK NO: | 1130 | |
| | NAME: | CARLOW INVESTORS LLC 34 CHURCH ST BOX 303 LIBERTY CORNER NJ 07938 US | |

| REMARKS |
|---------|
| |

This receipt was generated by the automated BLM Collections and Billing System and is a paper representation of a portion of the official electronic record contained therein.

INTERED
JUN 18 2015
BY: RAM

6/16/2015

Run Date: 08/04/14

Run Time: 08:51 AM

**DEPARTMENT OF THE INTERIOR
BUREAU OF LAND MANAGEMENT
MINING CLAIMS**

MC Maintenance Fees Paid Through the BLM Pay Portal

CBS Receipt: 3084808

Printed For Lead File # AMC79823

Agency Tracking ID: 1264362402

Assessment Year: 2015

Number of BLM Serial Nr: 9

Paid On: 07/24/2014

Total Amount Paid: \$6,355.00

| Claim Name | BLM Serial No | Lead File No | Amount Paid |
|---------------------|---------------|--------------|-------------|
| RED BIRD #1 | AMC79841 | AMC79823 | \$310.00 |
| RED BIRD #2 | AMC79842 | | \$310.00 |
| MONTEZUMA FLAG NO 1 | AMC79845 | | \$930.00 |
| MONTEZUMA FLAG NO 2 | AMC79846 | | \$930.00 |
| MONTEZUMA FLAG NO 3 | AMC79847 | | \$930.00 |
| MONTEZUMA FLAG NO 4 | AMC79848 | | \$930.00 |
| MONTEZUMA #5 | AMC79849 | | \$155.00 |
| BABY STATE #1 | AMC79850 | | \$930.00 |
| BABY STATE #2 | AMC79851 | | \$930.00 |

United States Department of the Interior
Bureau of Land Management
 BUSINESS & SUPPORT SVCS DIV
 ONE N CENTRAL AVE SUITE 800
 PHOENIX, AZ 85004 -4427
 Phone: (602) 417-9200

Receipt

No: 3084808

| | |
|--|--|
| Transaction #: 3176127 | |
| Date of Transaction: 07/24/2014 | |
| CUSTOMER: | |
| DONALD L BLASER PO BOX 5699 CHINO VALLEY, AZ 86323 | |

| LINE # | QTY | DESCRIPTION | REMARKS | UNIT PRICE | TOTAL |
|---------------|------|---|---------|------------|-------------------|
| 1 | 1.00 | LOCATABLE MINERALS / MINING CLAIMS- NOT NEW-UNADJUD, ONE AUTH NO. ONLY / MINING CLAIM MONEY RECEIVED CASES: AMC79851/\$6355.00 | | - n/a - | 6355.00 |
| TOTAL: | | | | | \$6,355.00 |

| PAYMENT INFORMATION | | | | | |
|---|---------------|---|-------------|------------|--|
| NOTE: Items will appear on credit card statement as "BLM Denver, Colorado". | | | | | |
| 1 | AMOUNT: | 6355.00 | POSTMARKED: | N/A | |
| | TYPE: | CREDIT CARD | RECEIVED: | 07/24/2014 | |
| | NAME: | DONALD L BLASER PO BOX 5699 CHINO VALLEY AZ 86323 | | | |
| | CARD NO: | XXXXXXXXXXXX2016 | AUTH CODE: | 224262 | |
| | NAME ON CARD: | DONALD L BLASER | | | |
| | EXPIRES: | 10/2016 | | | |
| | SIGNATURE: | | | | |

| |
|---------|
| REMARKS |
| |

This receipt was generated by the automated BLM Collections and Billing System and is a paper representation of a portion of the official electronic record contained therein.

Amc 79823

CARLOW INVESTORS, LLC
P. O. Box 303
LIBERTY CORNER, NJ 07938-0303
TEL: (908) 580-9760

AUGUST 6, 2014

TJDD@KILDARE-ENTERPRISES.COM

Arizona State Office
Bureau of Land Management
United States Department of the Interior
One North Central Avenue, Suite 800
Phoenix, Arizona 85004-4427

Re: Additional Maintenance Fees


PAID 08/08/14 499

Gentlemen:


Enclosed please find check of Carlow Investors in the amount of \$1,515 in payment of the additional maintenance fees assessed for the 2015 assessment year, which is being sent to you in accordance with your notice.

For your reference, we are also enclosing a copy of your receipt for payment of maintenance fees dated June 16, 2014 and a listing of the mining claims and acreage of each held by Carlow Investors, LLC.

Very truly yours,


T. J. Dermot Dunphy

Enclosures (3)



PHOENIX, ARIZONA

2014 AUG - 8 P 2: 24

RECEIVED
BLM AZ STATE OFFICE

3097624

United States Department of the Interior
Bureau of Land Management
 LANDS/RECREATION & PLANNING
 ONE N CENTRAL AVE
 PHOENIX, AZ 85004 -2203
 Phone: 602-417-9200

Receipt

No: 3056449

| | |
|--|--|
| Transaction #: 3147310 | |
| Date of Transaction: 06/16/2014 | |
| CUSTOMER: | |
| CARLOW INVESTORS LLC 34 CHURCH ST BOX 303 LIBERTY CORNER, NJ 07938 US | |

| LINE # | QTY | DESCRIPTION | REMARKS | UNIT PRICE | TOTAL |
|---------------|------|---|---------------------------|------------|--------------------|
| 1 | 1.00 | LOCATABLE MINERALS / MINING CLAIMS-NOT NEW-UNADJUD, ONE AUTH NO. ONLY / MINING CLAIM MONEY RECEIVED CASES: AMC79843/\$14140.00 | MAINT FEE PYMNT (15) 2015 | - n/a - | 14140.00 |
| TOTAL: | | | | | \$14,140.00 |

| PAYMENT INFORMATION | | | |
|---------------------|-----------|---|------------------------|
| 1 | AMOUNT: | 14140.00 | POSTMARKED: 06/10/2014 |
| | TYPE: | CHECK | RECEIVED: 06/13/2014 |
| | CHECK NO: | 1114 | |
| | NAME: | CARLOW INVESTORS LLC 34 CHURCH ST BOX 303 LIBERTY CORNER NJ 07938 US | |

| REMARKS |
|---------|
| |

This receipt was generated by the automated BLM Collections and Billing System and is a paper representation of a portion of the official electronic record contained therein.

PHOENIX, ARIZONA

2014 AUG - 8 P 2:24

RECEIVED
BLM AZ STATE OFFICE

6/16/14

EXHIBIT "A"

The following unpatented placer mining claims are situated in an unorganized mining district, Coconino County, Arizona, the location notices of which are of record in the official records of Coconino County and the serial number assigned by the Arizona State Office of the Bureau of Land Management are as follows:

COCONINO COUNTY
RECORDS

| <u>NAME OF CLAIM</u> | <u>Book</u> | <u>Page</u> | <u>BLM SERIAL # AMC</u> |
|------------------------------|--------------------|--------------------|--------------------------------|
| LITTLE BUNKERS | 32 | 579 | 79843 120 |
| COCONINO COUNTY QUARRY NO. 2 | 14 | 308 | 79852 |
| COCONINO COUNTY QUARRY NO. 3 | 14 | 308 | 79853 |
| COCONINO COUNTY QUARRY NO. 4 | 14 | 309 | 79854 |
| COCONINO COUNTY QUARRY NO. 5 | 14 | 310 | 79855 |
| COCONINO COUNTY QUARRY NO. 6 | 14 | 310 | 79856 |
| COCONINO COUNTY QUARRY NO. 8 | 14 | 327 | 79857 |
| GRAND CANYON QUARRY NO. 10 | 14 | 332 | 79858 |
| GRAND CANYON QUARRY NO. 11 | 14 | 333 | 79859 |
| GRAND CANYON QUARRY NO. 12 | 14 | 333 | 79860 |
| GRAND CANYON QUARRY NO. 13 | 14 | 334 | 79861 120 |
| HELLS CANYON NO. 1 | 43 | 154 | 79835 |
| HELLS CANYON NO. 2 | 43 | 155 | 79836 |
| HELLS CANYON NO. 3 | 43 | 156 | 79837 |
| SIX MILE | 14 | 65 | 79862 |

120
60
60
60

150

1320
180
1500

1200
1320
1500

150

PHOENIX, ARIZONA

2011 AUG - 8 P 2: 24

RECEIVED
BLM AZ STATE OFFICE

Carlow Investors, LLC - Acreage of Claims

299

| | | |
|-------------------------------------|----------------|-----------------------|
| Coconino No.'s 2, 3, 4, 5, 6, 8 | 160 Acres Each | 960 Total acres |
| Little Bunkers | 160 | 160 Total Acres |
| Grand Canyon 10,11,12,13 (Geronimo) | 160 acres Each | 640 Total Acres |
| Hells Canyon 1,2,3 (Santa Cruz) | 80 Acres Each | 240 Acres Total |
| Six Mile | 20 Acres | <u>20 Acres Total</u> |

2,020 Acres - All claims

155
101
155
155
15655

PHOENIX, ARIZONA

2011 AUG - 8 P 2:25

RECEIVED
BLM AZ STATE OFFICE

BLM
PHOENIX
ARIZONA

CARLOW INVESTORS, LLC
P O Box 303
LIBERTY CORNER, NJ 07938-0303

8500494427



Arizona State Office
Bureau of Land Management
United States Department of the Interior
One North Central Avenue, Suite 800
Phoenix, Arizona 85004-4427

DVD P&DC
KEARNY NJ 070
06 AUG 2014 PM 11 T

PHOENIX, ARIZONA

2014 AUG -8 P 2:25

RECEIVED
BLM AZ STATE OFFICE

United States Department of the Interior
Bureau of Land Management
 LANDS/RECREATION & PLANNING
 ONE N CENTRAL AVE
 PHOENIX, AZ 85004 -2203
 Phone: 602-417-9200

Receipt

No: 3097624

| | |
|---|--|
| Transaction #: 3189128 | |
| Date of Transaction: 08/11/2014 | |
| CUSTOMER: | |
| CARLOW INVESTORS LLC 34 CHURCH ST BOX 303 LIBERTY CORNER,NJ 07938 US | |

| LINE # | QTY | DESCRIPTION | REMARKS | UNIT PRICE | TOTAL |
|---------------|------|---|-----------------------|------------|-------------------|
| 1 | 1.00 | LOCATABLE MINERALS / MINING CLAIMS-NOT NEW-UNADJUD,ONE AUTH NO. ONLY / MINING CLAIM MONEY RECEIVED CASES: AMC79843/\$1515.00 | ADDITIONAL MAINT FEES | - n/a - | 1515.00 |
| TOTAL: | | | | | \$1,515.00 |

| PAYMENT INFORMATION | | | | | |
|---------------------|-----------|---|-------------|------------|--|
| 1 | AMOUNT: | 1515.00 | POSTMARKED: | 08/07/2014 | |
| | TYPE: | CHECK | RECEIVED: | 08/08/2014 | |
| | CHECK NO: | 1119 | | | |
| | NAME: | CARLOW INVESTORS LLC 34 CHURCH ST BOX 303 LIBERTY CORNER NJ 07938 US | | | |

| |
|---------|
| REMARKS |
| |

This receipt was generated by the automated BLM Collections and Billing System and is a paper representation of a portion of the official electronic record contained therein.

79823

RECEIVED
BLM AT STATE OFFICE

2014 JUN 13 PM 12:58

PHOENIX, ARIZONA

CARLOW INVESTORS, LLC
P. O. Box 303
LIBERTY CORNER, NJ 07938-0303
TEL: (908) 580-9760

JUNE 9, 2014

TJDD@KILDARE-ENTERPRISES.COM

Arizona State Office
Bureau of Land Management
United States Department of the Interior
One North Central Avenue, Suite 800
Phoenix, Arizona 85004

Re: 2014-2015 Maintenance Fees


Gentlemen:

We are enclosing our check payable to the Dept. of the Interior/BLM, drawn in the amount of \$14,140 in payment of the annual maintenance fee for the 15 claims held by Carlow Investors, LLC, having total acreage of 2,020 acres. The fee is calculated as follows: 2020 acres/\$20 = 101 x \$140 = \$14,140.

The maintenance fees are being paid for the owner of the claims, Carlow Investors, LLC, for the maintenance year beginning September 1, 2014, and ending September 1, 2015.

Also enclosed is the "Maintenance Fee Payment" form with schedule listing these claims, being sent to you for filing by your office. We would ask that you please return the stamped receipt indicating it has been filed to us in the enclosed, postage paid envelope. Thank you.

Very truly yours,


T. J. Dermot Dunphy

Enclosures

Certified Mail/RRR



UNITED STATES
DEPARTMENT OF THE INTERIOR
BUREAU OF LAND MANAGEMENT
**MAINTENANCE FEE PAYMENT FORM
FOR PLACER MINING CLAIMS**

Remitter Name: Carlow Investors, LLC
 Mailing Address: 34 Church St, P.O. Box 303
 City, State, Zip: Liberty Corner, NJ 07938-
0303
 Check here if this is a change of address.

FOR COUNTY RECORDER'S USE

No. of claims 15
 Total due BLM \$ 14,140.

1. The maintenance fee may be paid by cash, check, money order, Bureau of Land Management (BLM) Declining Deposit Account, or credit card (VISA, American Express, Discover, or MasterCard). Payments must be remitted to the BLM State Office where your claim or site is recorded and received on or before September 1. If the payment is mailed, the envelope must be postmarked by a bona fide delivery service on or before September 1 and received at the proper BLM State Office within 15 calendar days after the due date. Payments may also be made by telephone using a credit card. A complete listing of BLM State Offices with their addresses and phone numbers can be found at <http://www.blm.gov>.

2. The maintenance fee for the following claim(s) applies to the assessment year 9/1/14 - 9/1/15

| CLAIM NAME | BLM SERIAL NO. | ACRES IN CLAIM | PAYMENT DUE TO THE BLM (See Instructions on Page 2) |
|---------------------------------------|----------------|----------------|--|
| <i>See attached list on Exhibit A</i> | <i>list</i> | | |
| | | | |
| | | | |
| | | | |
| | | | |
| | | | |
| | | | |
| | | | |
| | | | |
| | | | |

Use a separate sheet for additional claim names, serial numbers, and claimant names and addresses.

PHOENIX, ARIZONA
 2014 JUN 13 PM 12:58
 RECEIVED
 BLM STATE OFFICE
 A# 3056449

EXHIBIT "A"

The following unpatented placer mining claims are situated in an unorganized mining district, Coconino County, Arizona, the location notices of which are of record in the official records of Coconino County and the serial number assigned by the Arizona State Office of the Bureau of Land Management are as follows:

| <u>COCONINO COUNTY</u> | | | |
|--|--------------------|--------------------|--------------------------------|
| <u>RECORDS</u> | | | |
| <u>NAME OF CLAIM</u> | <u>Book</u> | <u>Page</u> | <u>BLM SERIAL # AMC</u> |
| LITTLE BUNKERS - <i>LITTLE BUNKER 18</i> | 32 | 579 | 79843 ✓ |
| COCONINO COUNTY QUARRY NO. 2 | 14 | 308 | 79852 |
| COCONINO COUNTY QUARRY NO. 3 | 14 | 308 | 79853 |
| COCONINO COUNTY QUARRY NO. 4 | 14 | 309 | 79854 |
| COCONINO COUNTY QUARRY NO. 5 | 14 | 310 | 79855 |
| COCONINO COUNTY QUARRY NO. 6 | 14 | 310 | 79856 |
| COCONINO COUNTY QUARRY NO. 8 | 14 | 327 | 79857 |
| GRAND CANYON QUARRY NO. 10 | 14 | 332 | 79858 |
| GRAND CANYON QUARRY NO. 11 | 14 | 333 | 79859 |
| GRAND CANYON QUARRY NO. 12 | 14 | 333 | 79860 |
| GRAND CANYON QUARRY NO. 13 | 14 | 334 | 79861 ✓ |
| HELLS CANYON NO. 1 | 43 | 154 | 79835 |
| HELLS CANYON NO. 2 | 43 | 155 | 79836 |
| HELLS CANYON NO. 3 | 43 | 156 | 79837 ✓ |
| SIX MILE | 14 | 65 | 79862 |

PHOENIX, ARIZONA

2014 JUN 13 PM 12:58

RECEIVED
BLM AZ STATE OFFICE

Carlow Investors, LLC – Acreage of Claims

| | | |
|-------------------------------------|----------------|--------------------------|
| Coconino No.'s 2, 3, 4, 5, 6, 8 | 160 Acres Each | 960 Total acres |
| Little Bunkers | 160 | 160 Total Acres |
| Grand Canyon 10,11,12,13 (Geronimo) | 160 acres Each | 640 Total Acres |
| Hells Canyon 1,2,3 (Santa Cruz) | 80 Acres Each | 240 Acres Total |
| Six Mile | 20 Acres | <u>20 Acres Total</u> |
| | | 2,020 Acres – All claims |

RECEIVED
BLM AZ STATE OFFICE
2014 JUN 13 PM 12:58
PHOENIX, ARIZONA

CARLOW INVESTORS, LLC
P O Box 303
LIBERTY CORNER, NJ 07938-0303

**RETURN RECEIPT
REQUESTED**

PLACE THE RETURN ADDRESS HERE
CERTIFIED MAIL™



7012 2210 0000 1060 4642



UNITED STATES
POSTAL SERVICE

1000



85004

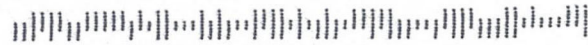
U.S. POSTAGE
PAID
LIBERTY CORNER, NJ
07938
JUN 10, 14
AMOUNT

\$6.70

00080187-02

Arizona State Office
Bureau of Land Management
United States Department of the Interior
One North Central Avenue, Suite 800
Phoenix, Arizona 85004

8500494427 0041



United States Department of the Interior
Bureau of Land Management
 LANDS/RECREATION & PLANNING
 ONE N CENTRAL AVE
 PHOENIX, AZ 85004 -2203
 Phone: 602-417-9200

Receipt

No: 3056449

| | |
|---|--|
| Transaction #: 3147310 | |
| Date of Transaction: 06/16/2014 | |
| CUSTOMER: | |
| CARLOW INVESTORS LLC 34 CHURCH ST BOX 303 LIBERTY CORNER,NJ 07938 US | |

| LINE # | QTY | DESCRIPTION | REMARKS | UNIT PRICE | TOTAL |
|---------------|------|--|---------------------------|------------|--------------------|
| 1 | 1.00 | LOCATABLE MINERALS / MINING CLAIMS-NOT NEW-UNADJUD,ONE AUTH NO. ONLY / MINING CLAIM MONEY RECEIVED CASES: AMC79843/\$14140.00 | MAINT FEE PYMNT (15) 2015 | - n/a - | 14140.00 |
| TOTAL: | | | | | \$14,140.00 |

| PAYMENT INFORMATION | | | |
|---------------------|-----------|---|------------------------|
| 1 | AMOUNT: | 14140.00 | POSTMARKED: 06/10/2014 |
| | TYPE: | CHECK | RECEIVED: 06/13/2014 |
| | CHECK NO: | 1114 | |
| | NAME: | CARLOW INVESTORS LLC 34 CHURCH ST BOX 303 LIBERTY CORNER NJ 07938 US | |

| |
|---------|
| REMARKS |
| |

This receipt was generated by the automated BLM Collections and Billing System and is a paper representation of a portion of the official electronic record contained therein.

amc 79823

CARLOW INVESTORS, LLC
P. O. Box 303
LIBERTY CORNER, NJ 07938-0303
TEL: (908) 580-9760

JULY 28, 2014

TJDD@KILDARE-ENTERPRISES.COM

Arizona State Office
Bureau of Land Management
United States Department of the Interior
One North Central Avenue, Suite 800
Phoenix, Arizona 85004-4427

Re: Notice of Intention to Hold Mining Claims/Sites

Gentlemen:

Enclosed for filing is the original of the Notice of Intention to Hold Mining Claims/Sites for 2014-2015 for Carlow Investors, LLC, the current owner of certain mining claims under Lead File Number AMC79823. This document has been filed in the official records of Coconino County as Instrument Number 3695354.

Kindly return the recorded document to us in the enclosed, stamped envelope.
Thank you for your assistance in this matter.

Very truly yours,



T.J. Dermot Dunphy

Enclosures

Certified Mail/RRR

RECEIVED
BLM AZ STATE OFFICE
2014 AUG - 1 P 4: 05
PHOENIX, ARIZONA

SENT IN FOR PURPOSE OF
FILING WITH COUNTY.
COPY FOR FILE ONLY. NOT RECORDED. NO MONEY SENT. REC 8/4/2014

When Recorded, Return to:
Carlow Investors, LLC
P. O. Box 303
Liberty Corner, NJ 07938-0303

NOTICE OF INTENTION TO HOLD MINING CLAIMS/SITES

CARLOW INVESTORS, LLC, an Arizona limited liability company, owner of the claims listed on the attached **EXHIBIT A**, intends to hold the claims listed on the attached **Exhibit A** and is filing this Notice of Intention to Hold Mining Claims/Sites in the county where these claims are located. Carlow Investors has paid maintenance fees for those mining claims in the amount of \$140 for each 20 acres of the placer claims listed, for the assessment year ending September 1, 2015. Payment has been made pursuant to the Fiscal Year 1999 Omnibus Reconciliation Act of October 21, 1998 (PL 105-277; 112 Stat 2681-232.235) and Public Law 108-447 of December 8, 2004, and PL 112-74, 125 Stat. 1047, of December 23, 2011.

The mining claims are located in Coconino County, State of Arizona, and Carlow Investors, LLC, intends to hold and claim the mining claims for the valuable minerals contained therein.

CARLOW INVESTORS, LLC.
34 Church Street, P. O. Box 303
Liberty Corner, NJ 07938-0303

By: T. J. Dermot Dunphy
T. J. Dermot Dunphy, Sole Member

6/23, 2014

RECEIVED
BLM AZ STATE OFFICE
2014 AUG - 1 P 4: 05
PHOENIX, ARIZONA

EXHIBIT "A"

The following unpatented placer mining claims are situated in an unorganized mining district, Coconino County, Arizona, the location notices of which are of record in the official records of Coconino County and the serial number assigned by the Arizona State Office of the Bureau of Land Management are as follows:

| <u>COCONINO COUNTY</u> | | | |
|------------------------------|-------------|-------------|-------------------------|
| <u>RECORDS</u> | | | |
| <u>NAME OF CLAIM</u> | <u>Book</u> | <u>Page</u> | <u>BLM SERIAL # AMC</u> |
| LITTLE BUNKERS | 32 | 579 | 79843 |
| COCONINO COUNTY QUARRY NO. 2 | 14 | 308 | 79852 |
| COCONINO COUNTY QUARRY NO. 3 | 14 | 308 | 79853 |
| COCONINO COUNTY QUARRY NO. 4 | 14 | 309 | 79854 |
| COCONINO COUNTY QUARRY NO. 5 | 14 | 310 | 79855 |
| COCONINO COUNTY QUARRY NO. 6 | 14 | 310 | 79856 |
| COCONINO COUNTY QUARRY NO. 8 | 14 | 327 | 79857 |
| GRAND CANYON QUARRY NO. 10 | 14 | 332 | 79858 |
| GRAND CANYON QUARRY NO. 11 | 14 | 333 | 79859 |
| GRAND CANYON QUARRY NO. 12 | 14 | 333 | 79860 |
| GRAND CANYON QUARRY NO. 13 | 14 | 334 | 79861 |
| HELLS CANYON NO. 1 | 43 | 154 | 79835 |
| HELLS CANYON NO. 2 | 43 | 155 | 79836 |
| HELLS CANYON NO. 3 | 43 | 156 | 79837 |
| SIX MILE | 14 | 65 | 79862 |

RECEIVED
BLM AZ STATE OFFICE
2014 AUG - 1 P 4: 05
PHOENIX, ARIZONA

CERTIFIED MAIL™

CARLOW INVESTORS, LLC
P O Box 303
LIBERTY CORNER, NJ 07938-0303



RECEIVED
BLM AZ STATE OFFICE

7032 2210 0000 1060 4659

2014 AUG -1 P 4: 04

PHOENIX, ARIZONA

Arizona State Office
Bureau of Land Management
United States Department of the Interior
One North Central Avenue, Suite 800
Phoenix, Arizona 85004-4427

*Return
Receipt
Requested*



UNITED STATES
POSTAL SERVICE



1000

85004

U.S. POSTAGE
PAID
LIBERTY CORNER, NJ
07938
JUL 29, 14
AMOUNT

\$6.49

00020045-04

85004442700



PLACE STICKER AT TOP OF ENVELOPE TO THE RIGHT
OF THE RETURN ADDRESS, FOLD AT DOTTED LINE

AMC 79823

CARLOW INVESTORS, LLC
P. O. Box 303
LIBERTY CORNER, NJ 07938-0303
TEL: (908) 580 - 9760

NOVEMBER 6, 2013

TJDD@KILDARE-ENTERPRISES.COM

Arizona State Office
Bureau of Land Management
United States Department of the Interior
One North Central Avenue, Suite 800
Phoenix, Arizona 85004-4427

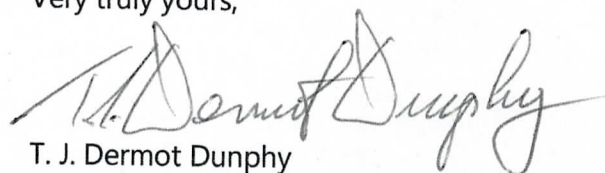
Re: Notice of Intention to Hold Mining Claims/Sites

Gentlemen:

Enclosed for filing is the original of the Notice of Intention to Hold Mining Claims/Sites for 2013-2014 for Carlow Investors, LLC, the current owner of certain mining claims under Lead File Number AMC79823. This document has been filed in the official records of Coconino County as Instrument Number 3668917.

Kindly return the recorded document to us in the enclosed, stamped envelope.
Thank you for your assistance in this matter.

Very truly yours,


T. J. Dermot Dunphy

Enclosures

Certified Mail/RRR

PHOENIX, ARIZONA
2013 NOV 12 PM 1:38
RECEIVED
BLM AZ STATE OFFICE

When Recorded, Return to:
Carlow Investors, LLC
P. O. Box 303
Liberty Corner, NJ 07938-0303

NOTICE OF INTENTION TO HOLD MINING CLAIMS/SITES

CARLOW INVESTORS, LLC, an Arizona limited liability company, owner of the claims listed on the attached **EXHIBIT A**, intends to hold the claims listed on the attached Exhibit A and is filing this Notice of Intention to Hold Mining Claims/Sites in the county where these claims are located. Carlow Investors has paid maintenance fees for those mining claims in the amount of \$140 for each 20 acres of the placer claims listed, for the assessment year ending September 1, 2014. Payment has been made pursuant to the Fiscal Year 1999 Omnibus Reconciliation Act of October 21, 1998 (PL 105-277; 112 Stat 2681-232.235) and Public Law 108-447 of December 8, 2004, and PL 112-74, 125 Stat. 1047, of December 23, 2011.

The mining claims are located in Coconino County, State of Arizona, and Carlow Investors, LLC, intends to hold and claim the mining claims for the valuable minerals contained therein.

CARLOW INVESTORS, LLC.
34 Church Street, P. O. Box 303
Liberty Corner, NJ 07938-0303


By: 
T.J. Dermot Dunphy, Sole Member

EXHIBIT "A"

The following unpatented placer mining claims are situated in an unorganized mining district, Coconino County, Arizona, the location notices of which are of record in the official records of Coconino County and the serial number assigned by the Arizona State Office of the Bureau of Land Management are as follows:

| <u>NAME OF CLAIM</u> | <u>Book</u> | <u>Page</u> | <u>BLM SERIAL # AMC</u> |
|------------------------------|-------------|-------------|-------------------------|
| LITTLE BUNKERS | 32 | 579 | 79843 |
| COCONINO COUNTY QUARRY NO. 2 | 14 | 308 | 79852 |
| COCONINO COUNTY QUARRY NO. 3 | 14 | 308 | 79853 |
| COCONINO COUNTY QUARRY NO. 4 | 14 | 309 | 79854 |
| COCONINO COUNTY QUARRY NO. 5 | 14 | 310 | 79855 |
| COCONINO COUNTY QUARRY NO. 6 | 14 | 310 | 79856 |
| COCONINO COUNTY QUARRY NO. 8 | 14 | 327 | 79857 |
| GRAND CANYON QUARRY NO. 10 | 14 | 332 | 79858 |
| GRAND CANYON QUARRY NO. 11 | 14 | 333 | 79859 |
| GRAND CANYON QUARRY NO. 12 | 14 | 333 | 79860 |
| GRAND CANYON QUARRY NO. 13 | 14 | 334 | 79861 |
| HELLS CANYON NO. 1 | 43 | 154 | 79835 |
| HELLS CANYON NO. 2 | 43 | 155 | 79836 |
| HELLS CANYON NO. 3 | 43 | 156 | 79837 |
| SIX MILE | 14 | 65 | 79862 |

CARLOW INVESTORS, LLC
P O Box 303
LIBERTY CORNER, NJ 07938

CERTIFIED MAIL™



7013 0600 0000 5105 1300

*Return Receipt
Requested*

**RETURN RECEIPT
REQUESTED**

Arizona State Office
Bureau of Land Management
United States Department of the Interior
One North Central Avenue, Suite 800
Phoenix, Arizona 85004-4427

8500434427 C041



85004

U.S. POSTAGE
LIBERTY CORNER, NJ
NOV 07 2013
AMOUNT 13

\$5.85
00025-496-03

RECEIVED
BLM ARIZONA
2013 NOV 13 10:43
PHOENIX, ARIZONA

PLACE STICKER AT TOP OF ENVELOPE TO THE RIGHT
OF THE RETURN ADDRESS, FOLDED AT DOT



Cornerstone Materials LLC

P.O. Box 5699 • 2600 N Highway 89 • Chino Valley, Az 86323 • (928) 6361595 Fax (928) 636-1903

Amc 79823

August 29, 2013

To: Bureau of land Management

Please record this affidavit of annual assessment work for 2014 with our Maintenance fee for our mining claims. The original was filled and it did not have a signature or notary on the form. The receipt is attached with the transaction number and receipt number. Also, can you please send a copy of the page back to us showing it was filed?

Thank you for your help,
Tammy Stazenski
tammy@cornerstonematerialsllc.com
928 636-1595 ex 17

RECEIVED
BLM AZ STATE OFFICE
2013 AUG 30 P 4: 10
PHOENIX, ARIZONA

STATE OF ARIZONA)
) ss.
County of Coconino)

RECEIVED
BLM AZ STATE OFFICE
2013 AUG 30 P 4: 10
PHOENIX, ARIZONA

CERTIFICATION OF PAYMENT OF RENTAL FEE
IN LIEU OF AFFIDAVIT OF ANNUAL ASSESSMENT WORK

Donald L. Blaser, being duly sworn, deposes and says that:

1. He is one of the owners/agent of the following described unpatented lode and placer mining claims situated in Coconino County, Arizona (the "Claims"), the location notices of which are of record in said county, and in the records of the Arizona State Office of the Bureau of Land Management under the file numbers indicated on EXHIBIT A, attached hereto and incorporated therein.
2. Pursuant to section 10101 (a) of the Omnibus Budget Reconciliation Act of August 10, 1993 P.L. 103-66, 107 Stat. 312, 405-406, 30 U.S.C.A. 28f(a), and any subsequent acts, owner/agent has paid a rental fee of \$140 per each 20 acres of each claim for the assessment year ending September 1, 2014, in lieu of recording an affidavit of performance of annual assessment work. Owner/agent further states, however, that mineral production activities have occurred upon the Claims during the past year that would have ordinarily qualified as annual assessment work.
3. The name and address of the owners/agent of the Claims for which this Certificate is prepared is:

Cornerstone Materials LLC
PO Box 5699
Chino Valley, AZ 86323

4. The Claims are held and claimed by the owner/agent for the valuable mineral contained therein, and the owner/agent intends to continue development of the Claims.

DATED this 6 day of AUGUST, 2013

Donald L. Blaser

Donald L. Blaser Manager


The foregoing instrument was acknowledged before me this 6 day of August, 2013 by

Donald Blaser

Kerri K Migdol
Kerri K Migdol
Notary Public

My Commission Expires:

03/18/14



United States Department of the Interior
 Bureau of Land Management
 LANDS/RECREATION & PLANNING
 ONE N CENTRAL AVE
 PHOENIX, AZ 85004 -2203
 Phone: 602-417-9200

Receipt

No:

2834297

| | |
|--|--|
| Transaction #: 2919794 | |
| Date of Transaction: 07/17/2013 | |
| CUSTOMER: | |
| CORNERSTONE MATERIALS LLC PO BOX 5699 CHINO VALLEY, AZ 86323-2750 US | |

| LINE # | QTY | DESCRIPTION | REMARKS | UNIT PRICE | TOTAL |
|---------------|------|--|--------------------------------------|------------|-------------------|
| 1 | 1.00 | LOCATABLE MINERALS / MINING CLAIMS-NOT NEW-UNADJUD, ONE AUTH NO. ONLY / MINING CLAIM MONEY RECEIVED CASES: AMC79841/\$5740.00 | MAINT 2014/9 CLAIMS/41 ACRES @ \$140 | - n/a - | 5740.00 |
| TOTAL: | | | | | \$5,740.00 |

| PAYMENT INFORMATION | | | | | |
|---------------------|-----------|---|-------------|------------|--|
| 1 | AMOUNT: | 5740.00 | POSTMARKED: | N/A | |
| | TYPE: | CHECK | RECEIVED: | 07/17/2013 | |
| | CHECK NO: | 5105 | | | |
| | NAME: | CORNERSTONE MATERIALS LLC 2600 HWY 89 BOX 5699 CHINO VALLEY AZ 86323-2750 US | | | |

| |
|----------------|
| REMARKS |
| |

This receipt was generated by the automated BLM Collections and Billing System and is a paper representation of a portion of the official electronic record contained therein.

RECEIVED
 BLM AZ STATE OFFICE
 2013 AUG 30 P 4: 10
 PHOENIX, ARIZONA

Amc 79823

Document Title

Certification of Payment of Rental Fee in Lieu of Affidavit of Annual Assessment Work

Record Please

Return to:

Cornerstone Materials LLC
PO Box 5699
Chino Valley, AZ 86323

Send to:

Bureau of Land Management
AZ State Office
One North Central Avenue
Suite 800
Phoenix, AZ 85004-4427

Total Due \$5740.00

RECEIVED
BLM AZ STATE OFFICE
2013 JUL 17 P 12:01
PHOENIX, ARIZONA

9 claims
41 acres @ \$140 per claim
Amc

STATE OF ARIZONA)
) ss.
County of Coconino)

CERTIFICATION OF PAYMENT OF RENTAL FEE
IN LIEU OF AFFIDAVIT OF ANNUAL ASSESSMENT WORK

Donald L. Blaser, being duly sworn, deposes and says that:

1. He is one of the owners/agent of the following described unpatented lode and placer mining claims situated in Coconino County, Arizona (the "Claims"), the location notices of which are of record in said county, and in the records of the Arizona State Office of the Bureau of Land Management under the file numbers indicated on EXHIBIT A, attached hereto and incorporated therein.
2. Pursuant to section 10101 (a) of the Omnibus Budget Reconciliation Act of August 10, 1993 P.L. 103-66, 107 Stat. 312, 405-406, 30 U.S.C.A. 28f(a), and any subsequent acts, owner/agent has paid a rental fee of \$140 per each 20 acres of each claim for the assessment year ending September 1, 2014, in lieu of recording an affidavit of performance of annual assessment work. Owner/agent further states, however, that mineral production activities have occurred upon the Claims during the past year that would have ordinarily qualified as annual assessment work.
3. The name and address of the owners/agent of the Claims for which this Certificate is prepared is:

Cornerstone Materials LLC
PO Box 5699
Chino Valley, AZ 86323
4. The Claims are held and claimed by the owner/agent for the valuable mineral contained therein, and the owner/agent intends to continue development of the Claims.

DATED this ____ day of _____, _____

Donald L. Blaser Manager

The foregoing instrument was acknowledged before me this ____ day of _____,

Notary Public

My Commission Expires:

RECEIVED
BLM AZ STATE OFFICE
2013 JUL 17 P 12:01
PHOENIX, ARIZONA

UNITED STATES
DEPARTMENT OF THE INTERIOR
BUREAU OF LAND MANAGEMENT
**MAINTENANCE FEE PAYMENT FORM
FOR PLACER MINING CLAIMS**

Remitter Name: Cornerstone Materials, LLC
 Mailing Address: Po Box 5699
 City, State, Zip: Chino Valley, AZ 86323
 Check here if this is a change of address.

RECEIVED
BLM AZ STATE OFFICE
PHOENIX, ARIZONA
2013 JUL 17 P 12:19
FOR COUNTY RECORDER'S USE

No. of claims 9
 Total due BLM \$ \$5740.00

- The maintenance fee may be paid by cash, check, money order, Bureau of Land Management (BLM) Declining Deposit Account, or credit card (VISA, American Express, Discover, or MasterCard). Payments must be remitted to the BLM State Office where your claim or site is recorded and received on or before September 1. If the payment is mailed, the envelope must be postmarked by a bona fide delivery service on or before September 1 and received at the proper BLM State Office within 15 calendar days after the due date. Payments may also be made by telephone using a credit card. A complete listing of BLM State Offices with their addresses and phone numbers can be found at <http://www.blm.gov>.
- The maintenance fee for the following claim(s) applies to the assessment year 2014.

| CLAIM NAME | BLM SERIAL NO. | ACRES IN CLAIM | PAYMENT DUE TO THE BLM (See Instructions on Page 2) |
|---------------------------|----------------|----------------|--|
| Red Bird No. 1 | AMC 79841 | 40 | \$ 280 |
| Red Bird No. 2 | AMC 79842 | 40 | \$ 280 |
| Montezuma Flagstone No. 1 | AMC 79845 | 120 | \$ 840 |
| Montezuma Flagstone No. 2 | AMC 79846 | 120 | \$ 840 |
| Montezuma Flagstone No. 3 | AMC 79847 | 120 | \$ 840 |
| Montezuma Flagstone No. 4 | AMC 79848 | 120 | \$ 840 |
| Montezuma Flagstone No. 5 | AMC 79849 | 20 | \$ 140 |
| Baby State No. 1 | AMC 79850 | 120 | \$ 840 |
| Baby State No. 2 | AMC 79851 | 120 | \$ 840 |

Use a separate sheet for additional claim names, serial numbers, and claimant names and addresses.

Cornerstone Materials LLC

PO Box 5699
Chino Valley, AZ 86323

RE: Certification of payment of rent in lieu of affidavit of annual assessment work.

EXHIBIT A

| NAME OF CLAIM | BLM SERIAL # | DATE OF CLAIM | COUNTY BOOK & PAGE | SECTION | TOWNSHIP | RANGE | ACRES |
|--------------------------|--------------|---------------|-----------------------------|---------|----------|-------|-------|
| Red Bird No. 1 | AMC 79841 | 19-Jul-1950 | Coconino, Book 19, Page 157 | 32 | 20N | 1E | 40 |
| Red Bird No. 2 | AMC 79842 | 19-Jul-1950 | Coconino, Book 19, Page 158 | 32 | 20N | 1E | 40 |
| Montezuma Flagstone No.1 | AMC 79845 | 8-May-1937 | Coconino, Book 4, Page 30 | 4 | 19N | 1E | 120 |
| Montezuma Flagstone No.2 | AMC 79846 | 8-May-1937 | Coconino, Book 4, Page 31 | 9 | 19N | 1E | 120 |
| Montezuma Flagstone No.3 | AMC 79847 | 8-May-1937 | Coconino, Book 4, Page 32 | 9 | 19N | 1E | 120 |
| Montezuma Flagstone No.4 | AMC 79848 | 8-May-1937 | Coconino, Book 4, Page 33 | 4 & 9 | 19N | 1E | 120 |
| Montezuma Flagstone No.5 | AMC 79849 | 15-Feb-1951 | Coconino, Book 24, Page 216 | 9 | 19N | 1E | 20 |
| Baby State No. 1 | AMC 79850 | 2-Apr-1946 | Coconino, Book 4, Page 34 | 4 | 19N | 1E | 120 |
| Baby State No. 2 | AMC 79851 | 2-Apr-1946 | Coconino, Book 4, Page 35 | 4 | 19N | 1E | 120 |

RECEIVED
BLM AZ STATE OFFICE
2013 JUL 17 P 12:01
PHOENIX, ARIZONA

United States Department of the Interior
 Bureau of Land Management
 LANDS/RECREATION & PLANNING
 ONE N CENTRAL AVE
 PHOENIX, AZ 85004 -2203
 Phone: 602-417-9200

Receipt

No: 2834297

| | |
|--|--|
| Transaction #: 2919794 | |
| Date of Transaction: 07/17/2013 | |
| CUSTOMER: | |
| CORNERSTONE MATERIALS LLC PO BOX 5699 CHINO VALLEY, AZ 86323-2750 US | |

| LINE # | QTY | DESCRIPTION | REMARKS | UNIT PRICE | TOTAL |
|---------------|------|---|--------------------------------------|------------|-------------------|
| 1 | 1.00 | LOCATABLE MINERALS / MINING CLAIMS-NOT NEW-UNADJUD, ONE AUTH NO. ONLY / MINING CLAIM MONEY RECEIVED CASES: AMC79841/\$5740.00 | MAINT 2014/9 CLAIMS/41 ACRES @ \$140 | - n/a - | 5740.00 |
| TOTAL: | | | | | \$5,740.00 |

| PAYMENT INFORMATION | | | |
|---------------------|-----------|---|----------------------|
| 1 | AMOUNT: | 5740.00 | POSTMARKED: N/A |
| | TYPE: | CHECK | RECEIVED: 07/17/2013 |
| | CHECK NO: | 5105 | |
| | NAME: | CORNERSTONE MATERIALS LLC 2600 HWY 89 BOX 5699 CHINO VALLEY AZ 86323-2750 US | |

| |
|---------|
| REMARKS |
| |

This receipt was generated by the automated BLM Collections and Billing System and is a paper representation of a portion of the official electronic record contained therein.

Amc 79823

CARLOW INVESTORS, LLC
P. O. Box 303
LIBERTY CORNER, NJ 07938-0303
TEL: (908) 580-9760

JUNE 26, 2013

TJDD@KILDARE-ENTERPRISES.COM

Arizona State Office
Bureau of Land Management
United States Department of the Interior
One North Central Avenue, Suite 800
Phoenix, Arizona 85004

Re: 2013 Maintenance Fees

Gentlemen:

We are enclosing our check payable to the Bureau of Land Management, drawn in the amount of \$14,140 in payment of the annual maintenance fee for the 15 claims held by Carlow having total acreage of 2,020 acres. The fee is calculated as follows: 2020 acres/\$20 = 101 x \$140 = \$14,140. The maintenance fees are being paid for the owner of the claims, Carlow Investors, LLC, for the maintenance year beginning September 1, 2013, and ending September 1, 2014.

Also enclosed is the "Maintenance Fee Payment" form with schedule listing these claims, being sent to you for filing by your office. We would ask that you please return the stamped receipt indicating it has been filed to us in the enclosed, postage paid envelope. Thank you.

Very truly yours,

T. J. Dermot Dunphy
T. J. Dermot Dunphy

Enclosures

Certified Mail/RRR

NO. OF CLAIMS
AMOUNT \$14,140.00
RECEIPT NO. 2824655
NIT. *[Signature]*
** BLM-ASO**

ENTERED INTO COMPUTER

JUL 03 2013 PB

RECEIVED
BLM AZ STATE OFFICE
2013 JUL -1 A 8:00
PHOENIX, ARIZONA

MAINTENANCE FEE PAYMENT

Claimant Name: Carlow Investors, LLC
 Address: 34 Church St, P.O. Box 303
 City: Liberty Corner State: NJ Zip: 07938-0303
 Telephone: 908-580-9760
 E-mail address: elilly@kildare-enterprises.com
 Signature: [Signature]
 Check here if this is a change of address.

BLM
Date
Stamp

2013 JUL -1 A. 18:00

PHOENIX, ARIZONA

RECEIVED
BLM AZ STATE OFFICE

| LINE NO. | AMC NUMBER | CLAIM/SITE NAME | COUNTY RECORDER DATA (If available) | TWP | RN | SECTION |
|----------|------------|-----------------|-------------------------------------|-----|----|---------|
| 1 | | See attached | | | | |
| 2 | | Exhibit A | | | | |
| 3 | | | | | | |
| 4 | | | | | | |
| 5 | | | | | | |
| 6 | | | | | | |
| 7 | | | | | | |
| 8 | | | | | | |
| 9 | | | | | | |
| 10 | | | | | | |

List additional claims on Form MCF114.

Bureau of Land Management
 Arizona State Office
www.blm.gov/az/

No. of Claims: _____ x \$140 = _____
 Check No: _____ Init. _____
 Receipt No.: _____
 For BLM Use Only

Form: MCF112
 Revised July 2009

EXHIBIT "A"

The following unpatented placer mining claims are situated in an unorganized mining district, Coconino County, Arizona, the location notices of which are of record in the official records of Coconino County and the serial number assigned by the Arizona State Office of the Bureau of Land Management are as follows:

| <u>NAME OF CLAIM</u> | <u>Book</u> | <u>Page</u> | <u>BLM SERIAL # AMC</u> |
|------------------------------|-------------|-------------|-------------------------|
| LITTLE BUNKERS | 32 | 579 | 79843 |
| COCONINO COUNTY QUARRY NO. 2 | 14 | 308 | 79852 |
| COCONINO COUNTY QUARRY NO. 3 | 14 | 308 | 79853 |
| COCONINO COUNTY QUARRY NO. 4 | 14 | 309 | 79854 |
| COCONINO COUNTY QUARRY NO. 5 | 14 | 310 | 79855 |
| COCONINO COUNTY QUARRY NO. 6 | 14 | 310 | 79856 |
| COCONINO COUNTY QUARRY NO. 8 | 14 | 327 | 79857 |
| GRAND CANYON QUARRY NO. 10 | 14 | 332 | 79858 |
| GRAND CANYON QUARRY NO. 11 | 14 | 333 | 79859 |
| GRAND CANYON QUARRY NO. 12 | 14 | 333 | 79860 |
| GRAND CANYON QUARRY NO. 13 | 14 | 334 | 79861 |
| HELLS CANYON NO. 1 | 43 | 154 | 79835 |
| HELLS CANYON NO. 2 | 43 | 155 | 79836 |
| HELLS CANYON NO. 3 | 43 | 156 | 79837 |
| SIX MILE | 14 | 65 | 79862 |

RECEIVED
BLM AZ STATE OFFICE
2013 JUL - 1 A 8:00
PHOENIX, ARIZONA

Carlow Investors, LLC – Acreage of Claims

| | | |
|-------------------------------------|----------------|-----------------------|
| Coconino No.'s 2, 3, 4, 5, 6, 8 | 160 Acres Each | 960 Total acres |
| Little Bunkers | 160 | 160 Total Acres |
| Grand Canyon 10,11,12,13 (Geronimo) | 160 acres Each | 640 Total Acres |
| Hells Canyon 1,2,3 (Santa Cruz) | 80 Acres Each | 240 Acres Total |
| Six Mile | 20 Acres | <u>20 Acres Total</u> |

2,020 Acres – All claims

Per Acre \$1120 x 11 = \$ 12,320
Per Acre \$560 x 3 = \$ 1,680
Per Acre \$140 x 1 = \$ 140
\$ 14,140 Total Due

Amc 79835-37
79843
79852-62

Lead #
Amc 79823

RECEIVED
BLM AZ STATE OFFICE
2013 JUL - 1 A 8:00
PHOENIX, ARIZONA



Carlson Investors
PO Box 303
Liberty Co, NJ 07938

CERTIFIED MAIL™



7011 1150 0001 9073 09AA

U.S. POSTAGE PAID
LIBERTY CORNER, N.J.
07938
JUN 27, 13
AMOUNT
\$6.77
00026496-04

1000 85004

FIRST CLASS MAIL

Return Receipt Requested

Arizona State Office
Bureau of Land Management
United States Department of the Interior
One North Central Avenue, Suite 800
Phoenix, Arizona 85004




EXHIBIT "A"

Amc 798 23

The following unpatented placer mining claims are situated in an unorganized mining district, Coconino County, Arizona, the location notices of which are of record in the official records of Coconino County and the serial number assigned by the Arizona State Office of the Bureau of Land Management are as follows:

COCONINO COUNTY RECORDS

| <u>NAME OF CLAIM</u> | <u>Book</u> | <u>Page</u> | <u>BLM SERIAL #</u> | <u>AMC</u> |
|-----------------------------------|-------------|-------------|---------------------|------------|
| 160A LITTLE BUNKERS | 32 | 579 | 79843 | 1120 |
| 160A COCONINO COUNTY QUARRY NO. 2 | 14 | 308 | 79852 | 1120 |
| 160A COCONINO COUNTY QUARRY NO. 3 | 14 | 308 | 79853 | 1120 |
| 160A COCONINO COUNTY QUARRY NO. 4 | 14 | 309 | 79854 | 1120 |
| 160A COCONINO COUNTY QUARRY NO. 5 | 14 | 310 | 79855 | 1120 |
| 160A COCONINO COUNTY QUARRY NO. 6 | 14 | 310 | 79856 | 1120 |
| 160A COCONINO COUNTY QUARRY NO. 8 | 14 | 327 | 79857 | 1120 |
| 160A GRAND CANYON QUARRY NO. 10 | 14 | 332 | 79858 | 1120 |
| 160A GRAND CANYON QUARRY NO. 11 | 14 | 333 | 79859 | 1120 |
| 160A GRAND CANYON QUARRY NO. 12 | 14 | 333 | 79860 | 1120 |
| 160A GRAND CANYON QUARRY NO. 13 | 14 | 334 | 79861 | 1120 |
| 80A HELLS CANYON NO. 1 | 43 | 154 | 79835 | 560 |
| 80A HELLS CANYON NO. 2 | 43 | 155 | 79836 | 560 |
| 80A HELLS CANYON NO. 3 | 43 | 156 | 79837 | 560 |
| 20A SIX MILE | 14 | 65 | 79862 | 140 |

1120 X 11 = 12,320

560 X 3 = 1680

140 X 1 = 140

14,140

RECEIVED OFFICE
BLM AZ STATE OFFICE
2013 JUL -1 A 8:00
PHOENIX, ARIZONA

PB/worksheet
JUL 03 2013

Carlow Investors, LLC - Acreage of Claims

| | | |
|-------------------------------------|----------------|-----------------------|
| Coconino No.'s 2, 3, 4, 5, 6, 8 | 160 Acres Each | 960 Total acres |
| Little Bunkers | 160 | 160 Total Acres |
| Grand Canyon 10,11,12,13 (Geronimo) | 160 acres Each | 640 Total Acres |
| Hells Canyon 1,2,3 (Santa Cruz) | 80 Acres Each | 240 Acres Total |
| Six Mile | 20 Acres | <u>20 Acres Total</u> |

2,020 Acres - All claims

\$ 12,320 For 11 Claims @ \$ 1120 ea
\$ 1,680 For 3 Claims @ \$ 560 ea
\$ 140 For 1 claim @ \$ 140 ea
\$ 14,140 → \$ 14,140 total due

Ame 79835-37
79843
79852-62

RECEIVED
BLM AZ STATE OFFICE
2013 JUL - 1 A 8:00
PHOENIX, ARIZONA

JUL 11 9 11 AM '13

United States Department of the Interior
Bureau of Land Management
 LANDS/RECREATION & PLANNING
 ONE N CENTRAL AVE
 PHOENIX, AZ 85004 -2203
 Phone: 602-417-9200

Receipt

No: 2824655

| | | | |
|---|--|------------------------------|--|
| Transaction #: 2909987 | | ENTERED INTO COMPUTER | |
| Date of Transaction: 07/02/2013 | | | |
| CUSTOMER: | | JUL 03 2013 <i>pb</i> | |
| CARLOW INVESTORS LLC 34 CHURCH ST BOX 303 LIBERTY CORNER,NJ 07938 US | | | |

| LINE # | QTY | DESCRIPTION | REMARKS | UNIT PRICE | TOTAL |
|---------------|------|--|---------------------------|------------|--------------------|
| 1 | 1.00 | LOCATABLE MINERALS / MINING CLAIMS-NOT NEW-UNADJUD,ONE AUTH NO. ONLY / MINING CLAIM MONEY RECEIVED CASES: AMC79843/\$14140.00 | MAINT FEE PYMNT (15) 2014 | - n/a - | 14140.00 |
| TOTAL: | | | | | \$14,140.00 |

| PAYMENT INFORMATION | | | | | |
|---------------------|-----------|---|-------------|------------|--|
| 1 | AMOUNT: | 14140.00 | POSTMARKED: | 06/27/2013 | |
| | TYPE: | CHECK | RECEIVED: | 07/01/2013 | |
| | CHECK NO: | 1098 | | | |
| | NAME: | CARLOW INVESTORS LLC 34 CHURCH ST BOX 303 LIBERTY CORNER NJ 07938 US | | | |

| | |
|---------|--|
| REMARKS | |
| | |

This receipt was generated by the automated BLM Collections and Billing System and is a paper representation of a portion of the official electronic record contained therein.

Mass Add/Delete/Update Action Data

Starting Serial Number Ending Serial Number

79835

79837

| | | |
|----------------|--------------|---------------|
| | Action Data: | |
| Action Code: | 682 | Lookup |
| Action Remark: | 2014 | |
| Action Date: | 07/01/2013 | |
| Receipt Nr: | 2824655 | |

Add

Delete

Close

[AMC79835] - [Placer] - 682 - 2014;\$560

[AMC79836] - [Placer] - 682 - 2014;\$560

[AMC79837] - [Placer] - 682 - 2014;\$560

=====
Total Amount Processed : \$1680.00

| | | |
|----------------|---------------------|---------------|
| | Update Action Data: | |
| Action Code: | | Lookup |
| Action Remark: | | |
| Action Date: | | |
| Receipt Nr: | | |

Update

Mass Add/Delete/Update Action Data

Starting Serial Number Ending Serial Number

79843

79843

| | | |
|----------------|---------------------|---------------|
| | Action Data: | |
| Action Code: | 682 | Lookup |
| Action Remark: | 2014 | |
| Action Date: | 07/01/2013 | |
| Receipt Nr: | 2824655 | |

Add **Delete** **Close**

[AMC79843] - [Placer] - 682 - 2014;\$1120

=====

Total Amount Processed : \$1120.00

| | | |
|----------------|----------------------------|---------------|
| | Update Action Data: | |
| Action Code: | | Lookup |
| Action Remark: | | |
| Action Date: | | |
| Receipt Nr: | | |

Update

Mass Add/Delete/Update Action Data

Starting Serial Number Ending Serial Number

79852

79862

| | | |
|----------------|--------------|---------------|
| | Action Data: | |
| Action Code: | 682 | Lookup |
| Action Remark: | 2014 | |
| Action Date: | 07/01/2013 | |
| Receipt Nr: | 2824655 | |

Add **Delete** **Close**

- [AMC79852] - [Placer] - 682 - 2014;\$1120
- [AMC79853] - [Placer] - 682 - 2014;\$1120
- [AMC79854] - [Placer] - 682 - 2014;\$1120
- [AMC79855] - [Placer] - 682 - 2014;\$1120
- [AMC79856] - [Placer] - 682 - 2014;\$1120
- [AMC79857] - [Placer] - 682 - 2014;\$1120
- [AMC79858] - [Placer] - 682 - 2014;\$1120
- [AMC79859] - [Placer] - 682 - 2014;\$1120
- [AMC79860] - [Placer] - 682 - 2014;\$1120
- [AMC79861] - [Placer] - 682 - 2014;\$1120
- [AMC79862] - [Placer] - 682 - 2014;\$140

=====
Total Amount Processed : \$11340.00

| | | |
|----------------|---------------------|---------------|
| | Update Action Data: | |
| Action Code: | | Lookup |
| Action Remark: | | |
| Action Date: | | |
| Receipt Nr: | | |

Update

NOTICE!!

These documents have been scanned!

Do not place un-scanned documents beneath this notice!

Do not remove this notice from this file!

GPO Jacket No. 560-102
Print Order 61549
Rise Business Services, LLC
Job=AZ15 9/11/2019



Box Number= AZ15239



Claim Begin-End: AMC079823-AMC079862

5 Miscellaneous



AZ15239-9

AMC078466-AMC079823

CARL W. JOHNSON

CERTIFIED PUBLIC ACCOUNTANT
3085 TERRACE DRIVE
APTOS, CA 95003

E-mail JohnsonCarlW@aol.com

November 24, 2010

Telephone 831-662-8506
Fax 831-662-0842

Amc 79823

Ms. Amy Thrower
Arizona State Office
Bureau Of Land Management
U.S. Department of the Interior
One North Central Avenue, Suite 800
Phoenix, AZ 85004

Re; Cornerstone Materials' Mining Claims - Webster Ownership Reference


Ms. Bunda:

You spoke with Mr. Donald Blaser several days ago regarding the reference to C.E. Webster as owner in the Cornerstone Materials (Cornerstone) mining claims files. This letter addresses that issue.

If Mr. Webster did have a personal ownership interest in the claims at the time they were recorded with the Bureau of Land Management, those personal assets became a part of the Webster Revocable Trust dated December 2, 1982 (Trust) upon Mr. Webster's demise.

I am Trustee of the Trust. Attached hereto is a true and correct copy of Mr. Webster's testamentary document's residuary clause. That clause transfers personal property of Mr. Webster into the Trust.

Thank you for your cooperation.


Carl W. Johnson, Trustee
Webster Revocable Trust dated December 2, 1982
3085 Terrace Drive
Aptos, CA 95003

- Transfer of 24 claims from CE Webster to Webster Revocable Trust.
Notarized statement from trustee
copy of portion of will
Death certificate.

ENTERED INTO COMPUTER

1/26/12 AT

CALIFORNIA ALL-PURPOSE ACKNOWLEDGEMENT

STATE OF California)SS
COUNTY OF Santa Cruz)

File No: ()
APN No:

On 11-29-2010 before me, Jennifer Green, Notary Public, personally appeared Carl W. Johnson

who proved to me on the basis of satisfactory evidence to be the person(s) whose name(s) is are subscribed to the within instrument and acknowledged to me that he she/they executed the same in his her/their authorized capacity(ies), and that by his her/their signature(s) on the instrument the person(s), or the entity upon behalf of which the person(s) acted, executed the instrument.

I certify under PENALTY OF PERJURY under the laws of the State of California that the foregoing paragraph is true and correct.

WITNESS my hand and official seal.

Signature



This area for official notarial seal.

**OPTIONAL SECTION
CAPACITY CLAIMED BY SIGNER**

Though statute does not require the Notary to fill in the data below, doing so may prove invaluable to persons relying on the documents.

- INDIVIDUAL
- CORPORATE OFFICER(S) TITLE(S)
- PARTNER(S) LIMITED GENERAL
- ATTORNEY-IN-FACT
- TRUSTEE(S)
- GUARDIAN/CONSERVATOR
- OTHER

SIGNER IS REPRESENTING:

Name of Person or Entity

Name of Person or Entity

OPTIONAL SECTION

Though the data requested here is not required by law, it could prevent fraudulent reattachment of this form.

THIS CERTIFICATE MUST BE ATTACHED TO THE DOCUMENT DESCRIBED BELOW

TITLE OR TYPE OF DOCUMENT: _____

NUMBER OF PAGES _____ DATE OF DOCUMENT _____

SIGNER(S) OTHER THAN NAMED ABOVE _____

FEB. 24. 1999 2:03PM

TURNER & BELLER LLP

*Elford
Webster's
Will*

CALIFORNIA

CALIFORNIA

(b) I hereby devise to my spouse, provided that my spouse is living sixty (60) days following my death, all right, title and interest which I, at the time of my death, may have in or to all tangible personal property not disposed of pursuant to such separate written statement including, but not limited to, automobiles, recreational vehicles, household appliances, furniture, furnishings and personal effects such as clothing and other wearing apparel, books, jewelry, sporting goods and equipment, musical instruments, silverware, chinaware, glassware, linens, and other similar items, or proceeds therefrom, together with any insurance policies relating thereto.

(c) In the event my spouse does not survive me by a period of sixty (60) days, I hereby devise to my children who are living upon the expiration of said sixty (60) day period, all of my tangible personal property not disposed of pursuant to subparagraph (a) of this paragraph 2.1, to be divided among them by my personal representative in as nearly equal portions as may be practicable, having due regard for the personal preferences of such children; provided that, if in the judgment of my personal representative, it shall not be practical to make distribution of all or any part of said property, then my personal representative shall sell the same and distribute the proceeds of such sale as part of my residuary estate as provided in paragraph 2.2 hereof.

2.2 Residuary.

(a) I hereby devise all the rest, residue and remainder of my estate, of whatever nature and wherever located, which I may own or would be subject to a testamentary disposition by me, in trust, to the then Trustee under the WEBSTER REVOCABLE TRUST heretofore created and established pursuant to that certain Trust Agreement of even date herewith, to be added to the principal of the trust estate of said Trust and to be held, administered and distributed in accordance with the terms, conditions and provisions contained in said Trust Agreement, including all amendments, modifications and alterations thereof during my lifetime regardless of whether any such amendments, modifications or alterations are made before or after the execution of this Will.

(b) If for any reason the disposition directed under paragraph 2.2(a) is not operative or is invalid or the aforesaid trust fails for any reason, other than revocation of said Trust by me during my lifetime, then I devise all of said residue of my estate, in trust, to the Trustee or successor Trustee named in said Trust Agreement to be held, administered and distributed as a testamentary trust, in the manner and to the persons and upon the terms and conditions set out in said Trust Agreement on the date of this Will, which terms and conditions in

**DEPARTMENT OF THE INTERIOR
BUREAU OF LAND MANAGEMENT
MINING CLAIMS
MC Customer Information - WITH Legal Description
ACTIVE CLAIMS**

Run Date: 03/14/2011 03:45 PM

Page 1

**WEBSTER C E
2830 GRAND AVE
PHOENIX, AZ 85017**

INT-REL: CLAIMANT

CUSTOMER ID: 7678

| Serial No | Claim Name/Number | County | D | Claim Type | Last | | Mc | Loc | Dt | Mr | Twn | Rng | Sec | Subdivision |
|-----------|----------------------|----------|---|--------------|------|---|------------|-----|----|----|-------|-------|-----|-------------|
| | | | | | Yr | A | | | | | | | | |
| AMC79835 | HELLS CANYON NO 1 | COCONINO | A | PLACER CLAIM | 2011 | | 06/30/1953 | | | 14 | 0220N | 0020W | 012 | NE |
| AMC79836 | HELLS CANYON NO 2 | COCONINO | A | PLACER CLAIM | 2011 | | 06/30/1953 | | | 14 | 0220N | 0020W | 012 | SE |
| AMC79837 | HELLS CANYON NO 3 | COCONINO | A | PLACER CLAIM | 2011 | | 06/30/1953 | | | 14 | 0220N | 0020W | 012 | SE |
| AMC79841 | RED BIRD #1 | COCONINO | A | PLACER CLAIM | 2011 | | 07/02/1950 | | | 14 | 0200N | 0010E | 032 | SW |
| AMC79842 | RED BIRD #2 | COCONINO | A | PLACER CLAIM | 2011 | | 07/02/1950 | | | 14 | 0200N | 0010E | 032 | SW |
| AMC79843 | LITTLE BUNKER 1 8 | COCONINO | A | PLACER CLAIM | 2011 | | 04/19/1952 | | | 14 | 0230N | 0020W | 024 | NE |
| AMC79845 | MONTEZUMA FLAG NO 1 | COCONINO | A | PLACER CLAIM | 2011 | | 06/25/1948 | | | 14 | 0190N | 0010E | 004 | SW SE |
| AMC79846 | MONTEZUMA FLAG NO 2 | COCONINO | A | PLACER CLAIM | 2011 | | 06/25/1948 | | | 14 | 0190N | 0010E | 009 | NE NW |
| AMC79847 | MONTEZUMA FLAG NO 3 | COCONINO | A | PLACER CLAIM | 2011 | | 06/25/1948 | | | 14 | 0190N | 0010E | 009 | NE NW |
| AMC79848 | MONTEZUMA FLAG NO 4 | COCONINO | A | PLACER CLAIM | 2011 | | 06/25/1948 | | | 14 | 0190N | 0010E | 004 | SE |
| | | COCONINO | A | PLACER CLAIM | 2011 | | 06/25/1948 | | | 14 | 0190N | 0010E | 009 | NE |
| AMC79849 | MONTEZUMA #5 | COCONINO | A | PLACER CLAIM | 2011 | | 02/14/1951 | | | 14 | 0190N | 0010E | 009 | SW SE |
| AMC79850 | BABY STATE #1 | COCONINO | A | PLACER CLAIM | 2011 | | 06/25/1948 | | | 14 | 0190N | 0010E | 004 | SW SE |
| AMC79851 | BABY STATE #2 | COCONINO | A | PLACER CLAIM | 2011 | | 06/25/1948 | | | 14 | 0190N | 0010E | 004 | NW SW |
| AMC79852 | COC CO QUARRIES #2 | COCONINO | A | PLACER CLAIM | 2011 | | 03/03/1945 | | | 14 | 0230N | 0020W | 028 | NE SE |
| AMC79853 | COC CO QUARRIES #3 | COCONINO | A | PLACER CLAIM | 2011 | | 03/03/1945 | | | 14 | 0230N | 0020W | 022 | NE SE |
| AMC79854 | COCONINO CO QUARRY 4 | COCONINO | A | PLACER CLAIM | 2011 | | 03/03/1945 | | | 14 | 0230N | 0020W | 022 | NE SE |
| AMC79855 | COCONINO CO QUARRY 5 | COCONINO | A | PLACER CLAIM | 2011 | | 03/03/1945 | | | 14 | 0230N | 0020W | 022 | NW SW |
| AMC79856 | COC CO QUARRIES #6 | COCONINO | A | PLACER CLAIM | 2011 | | 03/03/1945 | | | 14 | 0230N | 0020W | 022 | NW SW |
| AMC79857 | COCONINO CO QUARRY 8 | COCONINO | A | PLACER CLAIM | 2011 | | 11/26/1945 | | | 14 | 0230N | 0020W | 014 | NW |
| AMC79858 | G C QUARRIES NO 10 | COCONINO | A | PLACER CLAIM | 2011 | | 01/19/1946 | | | 14 | 0230N | 0020W | 002 | NW SW |
| AMC79859 | G C QUARRIES NO 11 | COCONINO | A | PLACER CLAIM | 2011 | | 01/19/1946 | | | 14 | 0230N | 0020W | 002 | NW SW |
| AMC79860 | G C QUARRIES NO 12 | COCONINO | A | PLACER CLAIM | 2011 | | 01/19/1946 | | | 14 | 0230N | 0020W | 002 | NE SE |
| AMC79861 | G C QUARRIES NO 13 | COCONINO | A | PLACER CLAIM | 2011 | | 01/19/1946 | | | 14 | 0230N | 0020W | 002 | NE SE |
| AMC79862 | SIX MILE PLACER MNG | COCONINO | A | PLACER CLAIM | 2011 | | 04/05/1938 | | | 14 | 0220N | 0020W | 012 | NW |

W. Scott Donaldson
Attorney-at-Law



6868 North 7th Avenue, Suite 204
Phoenix, Arizona 85013-1150
Telephone: (602) 242-9762

E-Mail: scottdonaldson@wsdlaw.net
Fax: (602) 242-9763
Website: www.donaldsonlaw.net

9 November 2011

Amy Thrower, Land Law Examiner
Bureau of Land Management
Arizona State Office
One North Central Avenue, Suite 800
Phoenix, Arizona 85004-4427

Re: 3800 (AZ-933) TS; AMC 79823
BABY STATE NO. 1 – 79850; BABY STATE NO. 2 – 79851;
MONTEZUMA FLAGSTONE #1 – 79845; MONTEZUMA FLAGSTONE #2 – 79846;
MONTEZUMA FLAGSTONE #3 – 79847; MONTEZUMA FLAGSTONE #4 – 79848;
MONTEZUMA FLAGSTONE #5 – 79849; RED BIRD #1 – 79841;
RED BIRD #2 – 79842


Ms. Thrower:

Pursuant to our discussions, enclosed is the State of Arizona Certificate of Death for Clarence Emmett Webster (C.E. Webster).

Please call if you have any questions or need additional information to effectuate these transfers of ownership.

Thank you for your assistance with this matter.

Very truly yours,


W. Scott Donaldson

Enclosure

BLM AZ STATE OFFICE
2011 NOV 14 PM 1:43
PHOENIX, ARIZONA

W. SCOTT DONALDSON
ATTORNEY AT LAW
6868 NORTH 7TH AVENUE, SUITE 204
PHOENIX, ARIZONA 85013-1150

PHOENIX AZ 850

10 NOV 11 PM 10 L



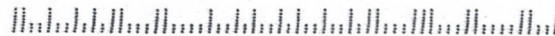
BLM AZ STATE OFFICE

2011 NOV 14 PM 1:43

PHOENIX, ARIZONA

AMY THROWER, LAND LAW EXAMINER
BUREAU OF LAND MANAGEMENT
ARIZONA STATE OFFICE
ONE NORTH CENTRAL AVENUE, SUITE 800
PHOENIX, AZ 85004-4427

85004+4427



100% PCC



QUALITY PARK
11117



CERTIFICATION OF VITAL RECORD

STATE OF ARIZONA

ORIGINAL STATE COPY

STATE OF ARIZONA DEPARTMENT OF HEALTH SERVICES - OFFICE OF VITAL RECORDS CERTIFICATE OF DEATH

DEATH NO. 96-031934 D 102-

| | | | | | | | | | | | | | | | | | | | | |
|--|--|------------------------|---|---|---|---|---|--------------------------------------|--|---|--|---|--------------|--|----------------------------------|------------------------|--|-------------------|--|--|
| NAME OF DECEASED A. FIRST CLARENCE | | | B. MIDDLE EMMETT | | | C. LAST WEBSTER | | | SEX MALE | DATE OF DEATH 3. NOVEMBER | MONTH 8 | DAY 1996 | YEAR | | | | | | | |
| 1. RACE (e.g., white, black, American Indian, [specify tribe] etc.) SPECIFY: WHITE | | | 2. WAS DECENT OF HISPANIC ORIGIN: (SPECIFY YES OR NO) NO | | | 4. IF YES, INDICATE MEXICAN, SPANISH, PUERTO RICAN, CUBAN, ETC. | | | 5. WAS DECEASED EVER IN U.S. ARMED FORCES? (SPECIFY YES OR NO) NO | | | | | | | | | | | |
| 4A. PLACE OF DEATH A. COUNTY MARICOPA | | | B. TOWN OR CITY PHOENIX | | | C. HOSPITAL OR INSTITUTION ST. JOSEPH'S HOSPITAL | | | D. <input type="checkbox"/> DOA <input type="checkbox"/> OP EMER. <input checked="" type="checkbox"/> IN PATIENT | | | | | | | | | | | |
| 7. DATE OF BIRTH MONTH DAY YEAR NOVEMBER 8 1909 | | | 8A. AGE (YEARS LAST BIRTHDAY) 87 | | 8B. IF UNDER 1 YEAR MOS. DAYS | | 8C. IF UNDER 1 DAY HRS. MIN. | | 9. MARRIED, NEVER MARRIED, WIDOWED, DIVORCED (SPECIFY) MARRIED | | 10. SURVIVING SPOUSE (IF WIFE, GIVE MAIDEN NAME) ELDENA B. PENNER | | | | | | | | | |
| 11. STATE AND CITY OF BIRTH (If not in USA, name country) RALEIGH, N. CAROLINA | | | 12. CITIZEN OF WHAT COUNTRY? USA | | | 13. SOCIAL SECURITY NO. [REDACTED] | | | 14A. USUAL OCCUPATION (Give kind of work done most of working life, even if retired) OWNER | | 14B. KIND OF BUSINESS OR INDUSTRY STONE COMPANY | | | | | | | | | |
| 15. USUAL RESIDENCE A. STATE ARIZONA | | B. COUNTY MARICOPA | | C. TOWN OR CITY PHOENIX | | D. ZIP CODE 85007 | | 16. HOW LONG IN ARIZONA? 50 YEARS | | 17. EDUCATION HIGHEST GRADE COMPLETED COLLEGE (1-4 or 5+) A12TH | | | | | | | | | | |
| 15E. STREET ADDRESS OR R.F.D. 1838 W. VIRGINIA | | | 15F. INSIDE CITY LIMITS? (SPECIFY Yes or No) YES | | 15G. ON RESERVATION (SPECIFY Yes or No) NO | | 18. PREVIOUS STATE OF RESIDENCE CALIFORNIA | | 19. ELEMENTARY-SECONDARY (0-12) A12TH | | 20. COLLEGE (1-4 or 5+) B. | | | | | | | | | |
| 19. FATHER'S NAME A. FIRST unk | | | B. MIDDLE unk | | | C. LAST unk | | | 20. MOTHER'S MAIDEN NAME A. FIRST SALLY | | B. MIDDLE WILSON | | C. LAST | | | | | | | |
| 21. INFORMANT'S SIGNATURE Eldena Webster | | | 22. RELATIONSHIP TO DECEASED WIFE | | | 23. ADDRESS 1838 W. VIRGINIA AVE. PHOENIX, AZ. 85007 | | | 24. STREET NO. | | 25. CITY AND STATE | | 26. ZIP CODE | | | | | | | |
| 24. BURIAL, CREMATION, REMOVAL, OTHER (Specify) | | 25. DATE 11/12/1996 | | 26. CEMETERY OR CREMATORY - NAME/LOCATION GREENWOOD MEMORY LAWN CEMETERY | | | 27. EMBALMER'S SIGNATURE Lynn Aude | | 28. CERT. NO. E1075 | | 29. FUNERAL HOME GREENWOOD MEMORY LAWN 719 N. 27TH AVE. PHX., AZ. 85009 | | | 30. FUNERAL DIRECTOR or person acting as such (SIGNATURE) Lynn Aude | | 31. CERT. NO. F0928 | | | | |
| 30. SIGNATURE AND TITLE [Signature] | | | 31. DATE SIGNED (Mo., Day, Year) NOV 11, 1996 | | | 32. HOUR OF DEATH 3:00 AM | | | 33. NAME OF ATTENDING PHYSICIAN IF OTHER THAN CERTIFIER (Type or print) | | | 34. SIGNATURE AND TITLE [Signature] | | | 35. DATE SIGNED (Mo., Day, Year) | | | 36. HOUR OF DEATH | | |
| 37. ON | | | 38. AT | | | 39. PRONOUNCED DEAD (Mo., Day, Year) | | | 40. PRONOUNCED DEAD (Hour) | | | 41. AUTHORIZED FOR CREMATION (SPECIFY) <input type="checkbox"/> Yes <input checked="" type="checkbox"/> No | | | 42. MEDICAL EXAMINER'S SIGNATURE | | | | | |
| 43. NAME AND ADDRESS OF CERTIFIER, PHYSICIAN, MEDICAL EXAMINER OR TRIBAL LAW ENFORCEMENT AUTHORITY (Type or Print) WILLIAM WESE, MD 375 B. VIRGINIA # C PHX., AZ. | | | 44. REG. FILE NO. 19370 | | | 45. REGISTRAR'S SIGNATURE [Signature] | | | 46. REG. DISTRICT 0704 | | | 47. DATE RECD. IN STATE OFFICE DEC 23 1996 | | | | | | | | |
| 47. SEQUENTIALLY LIST CONDITIONS, IF ANY, LEADING TO IMMEDIATE CAUSE, ENTER UNDERLYING CAUSE, DISEASE OR INJURY THAT INITIATED EVENTS RESULTING IN DEATH. PART I | | | A. IMMEDIATE CAUSE (FATAL DISEASE OR CONDITION RESULTING IN DEATH) (ENTER ONLY ONE CAUSE ON EACH LINE) Heart failure | | | | | | | | | 48. APPROXIMATE INTERVAL BETWEEN ONSET AND DEATH 1 day | | | | | | | | |
| | | | B. DUE TO OR AS A CONSEQUENCE OF: Severe ischemic cardiomyopathy with chronic congestive heart failure | | | | | | | | | 3 years | | | | | | | | |
| | | | C. DUE TO OR AS A CONSEQUENCE OF: | | | | | | | | | | | | | | | | | |
| PART II. Other significant conditions contributing to death but not resulting in the underlying cause given in Part I | | | 49. PNEUMONIA, DIABETES MELLITUS | | | 50. AUTOPSY (Specify Yes or No) NO | | | 51. WAS CASE REFERRED TO MEDICAL EXAMINER (Specify Yes or No) NO | | | | | | | | | | | |
| 52. MANNER OF DEATH <input type="checkbox"/> NATURAL CAUSES <input type="checkbox"/> ACCIDENT <input type="checkbox"/> SUICIDE | | | 53. HOMICIDE <input type="checkbox"/> PENDING INVESTIGATION <input type="checkbox"/> UNDETERMINED | | | 54. DATE OF INJURY MO DAY YR 55. HOUR M | | | 56. INJURY AT WORK? (Specify Yes or No) | | | 57. DESCRIBE HOW INJURY OCCURRED | | | | | | | | |
| 58. PLACE OF INJURY (At home, farm, street, factory, office building, etc.) SPECIFY | | | 59. WHERE LOCATED? | | | 60. STREET ADDRESS | | | 61. CITY OR TOWN | | | 62. STATE | | | | | | | | |
| 59. SUPPLEMENTARY ENTRIES | | | | | | | | | | | | | | | | | | | | |



This is a true certification of the facts on file with the OFFICE OF VITAL RECORDS, ARIZONA DEPARTMENT OF HEALTH SERVICES, PHOENIX, ARIZONA. Revised 04/2010

11/4/2011
Patricia Adams
PATRICIA ADAMS
ASSISTANT STATE REGISTRAR



This copy not valid unless prepared on a form displaying the State Seal and impressed with the raised seal of the Issuing agency.

ANY ALTERATION OR FRASURE VOIDS THIS DOCUMENT

W. SCOTT DONALDSON
ATTORNEY AT LAW
6868 NORTH 7TH AVENUE, SUITE 204
PHOENIX, ARIZONA 85013-1150

PHOENIX AZ 850

10 NOV 14 PM 10 L



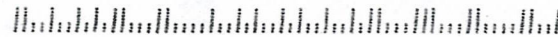
BLM AZ STATE OFFICE

2011 NOV 14 PM 1:43


PHOENIX, ARIZONA

AMY THROWER, LAND LAW EXAMINER
BUREAU OF LAND MANAGEMENT
ARIZONA STATE OFFICE
ONE NORTH CENTRAL AVENUE, SUITE 800
PHOENIX, AZ 85004-4427

85004+4427



W. Scott Donaldson
Attorney-at-Law



6868 North 7th Avenue, Suite 204
Phoenix, Arizona 85013-1150
Telephone: (602) 242-9762

E-Mail: scottdonaldson@wsdlaw.net
Fax: (602) 242-9763
Website: www.donaldsonlaw.net

9 November 2011

Amy Thrower, Land Law Examiner
Bureau of Land Management
Arizona State Office
One North Central Avenue, Suite 800
Phoenix, Arizona 85004-4427

Re: 3800 (AZ-933) TS; AMC 79823

**Coconino County Quarry No. 2 – 79852; Coconino County Quarry No. 3 – 79853;
Coconino County Quarry No. 4 – 79854; Coconino County Quarry No. 5 – 79855;
Coconino County Quarry No. 6 – 79856; Coconino County Quarry No. 8 – 79857;
Grand Canyon Quarry No. 10 – 79858; Grand Canyon Quarry No. 11 – 79859;
Grand Canyon Quarry No. 12 – 79860; Grand Canyon Quarry No. 13 – 79861;
Hells Canyon No. 1 – 79835; Hells Canyon No. 2 – 79836;
Hells Canyon No. 3 – 79837; Little Bunkers – 79843;
Six Mile – 79862**

Ms. Thrower:

Pursuant to our discussions, enclosed is the State of Arizona Certificate of Death for Clarence Emmett Webster (C.E. Webster).

Please call if you have any questions or need additional information to effectuate these transfers of ownership.

Thank you for your assistance with this matter.

Very truly yours,


W. Scott Donaldson

Enclosure

BLM AZ STATE OFFICE
2011 NOV 14 PM 1:44
PHOENIX, ARIZONA

W. SCOTT DONALDSON
ATTORNEY AT LAW
6868 NORTH 7TH AVENUE, SUITE 204
PHOENIX, ARIZONA 85013-1150

PHOENIX AZ 850

10 NOV 11 PM 4 L



BLM A7 STATE OFFICE

2011 NOV 14 PM 1:48

PHOENIX, ARIZONA

AMY THROWER, LAND LAW EXAMINER
BUREAU OF LAND MANAGEMENT
ARIZONA STATE OFFICE
ONE NORTH CENTRAL AVENUE, SUITE 800
PHOENIX, AZ 85004-4427

8500484427



100% PCC



QUALITY PARK
11117



CERTIFICATION OF VITAL RECORD

STATE OF ARIZONA

ORIGINAL STATE COPY

STATE OF ARIZONA DEPARTMENT OF HEALTH SERVICES - OFFICE OF VITAL RECORDS CERTIFICATE OF DEATH

DEATH NO. D 102- 96-031934

1. NAME OF DECEASED: A. FIRST CLARENCE, B. MIDDLE EMMETT, C. LAST WEBSTER, SEX 2. MALE, DATE OF DEATH 3. NOVEMBER 8 1996

RACE (e.g., white, black, American Indian, [specify tribe] etc.) 4A. WHITE, WAS DECEDENT OF HISPANIC ORIGIN: (SPECIFY YES OR NO) B. NO, IF YES, INDICATE MEXICAN, SPANISH, PUERTO RICAN, CUBAN, ETC. C., WAS DECEASED EVER IN U.S. ARMED FORCES? (SPECIFY YES OR NO) 5. NO

6. PLACE OF DEATH: A. COUNTY MARICOPA, B. TOWN OR CITY PHOENIX, C. HOSPITAL OR INSTITUTION (IF RESIDENCE, GIVE STREET ADDRESS) ST. JOSEPH'S HOSPITAL, D. DOA, OP EMER., IN PATIENT

7. DATE OF BIRTH: MONTH NOVEMBER, DAY 8, YEAR 1909, AGE (YEARS LAST BIRTHDAY) 8A. 87, IF UNDER 1 YEAR MOS. DAYS B., IF UNDER 1 DAY HRS. MIN. C., MARRIED, NEVER MARRIED, WIDOWED, DIVORCED (SPECIFY) 9. MARRIED, SURVIVING SPOUSE (IF WIFE, GIVE MAIDEN NAME) 10. ELDENA B. PENNER

11. STATE AND CITY OF BIRTH (If not in USA, name country) RALEIGH, N. CAROLINA, 12. CITIZEN OF WHAT COUNTRY? USA, 13. SOCIAL SECURITY NO., 14A. USUAL OCCUPATION (Give kind of work done most of working life, even if retired) OWNER, B. KIND OF BUSINESS OR INDUSTRY STONE COMPANY

15. USUAL RESIDENCE: A. STATE ARIZONA, B. COUNTY MARICOPA, C. TOWN OR CITY PHOENIX, D. ZIP CODE 85007, 16. HOW LONG IN ARIZONA? 50 YEARS, 17. EDUCATION: HIGHEST GRADE COMPLETED

15E. STREET ADDRESS OR R.F.D. 1838 W. VIRGINIA, 15F. INSIDE CITY LIMITS? (SPECIFY Yes or No) YES, 15G. ON RESERVATION (SPECIFY Yes or No) NO, 18. PREVIOUS STATE OF RESIDENCE CALIFORNIA, ELEMENTARY-SECONDARY (0-12) A. 12TH, COLLEGE (1-4 or 5+) B.

19. FATHER'S NAME: A. FIRST unk, B. MIDDLE unk, C. LAST unk, 20. MOTHER'S MAIDEN NAME: A. FIRST SALLY, B. MIDDLE WILSON, C. LAST

21. INFORMANT'S SIGNATURE: ELDENA WEBSTER, 22. RELATIONSHIP TO DECEASED WIFE, 23. ADDRESS: 1838 W. VIRGINIA AVE. PHOENIX, AZ. 85007

24. BURIAL, CREMATION, REMOVAL, OTHER (Specify) BURIAL, 25. DATE 11/12/1996, 26. CEMETERY OR CREMATORY - NAME/LOCATION GREENWOOD MEMORY LAWN CEMETERY, 27A. EMBALMER'S SIGNATURE Lynn Aude, CERT. NO. E1075

28. FUNERAL HOME: GREENWOOD MEMORY LAWN 719 N. 27TH AVE. PHX., AZ. 85009, 29A. FUNERAL DIRECTOR or person acting as such (SIGNATURE) Lynn Aude, B. CERT. NO. F0928

30. SIGNATURE AND TITLE: [Signature], 31. DATE SIGNED (Mo., Day, Year) Nov. 11, 1996, 32. HOUR OF DEATH 3:00 AM, 33. NAME OF ATTENDING PHYSICIAN IF OTHER THAN CERTIFIER (Type or print), 34. SIGNATURE AND TITLE: [Signature], 35. DATE SIGNED (Mo., Day, Year), 36. HOUR OF DEATH, 37. PRONOUNCED DEAD (Mo., Day, Year) ON, 38. AT

39. NAME AND ADDRESS OF CERTIFIER, PHYSICIAN, MEDICAL EXAMINER OR TRIBAL LAW ENFORCEMENT AUTHORITY (Type or Print) WILLIAM WESE, MD 375 E. VIRGINIA # C PHX., AZ., 40. AUTHORIZED FOR CREMATION (SPECIFY) Yes No , 41. MEDICAL EXAMINER'S SIGNATURE:

42. DATE REGISTERED NOV 14 1996, 43. REG. FILE NO. 19370, 44. REGISTRAR'S SIGNATURE Joyce Moore Deputy, 45. REG. DISTRICT 0704, 46. DATE REC'D. IN STATE OFFICE DEC 23 1996

47. SEQUENTIALLY LIST CONDITIONS, IF ANY, LEADING TO IMMEDIATE CAUSE ENTER UNDERLYING CAUSE (DISEASE OR INJURY THAT INITIATED EVENTS RESULTING IN DEATH) LAST: PART I A. IMMEDIATE CAUSE (FINAL DISEASE OR CONDITION RESULTING IN DEATH) (ENTER ONLY ONE CAUSE ON EACH LINE) Heart failure, B. DUE TO OR AS A CONSEQUENCE OF: Severe ischemic cardiomyopathy with chronic congestive heart failure, C. DUE TO OR AS A CONSEQUENCE OF: 1 day, 3 years, APPROXIMATE INTERVAL BETWEEN ONSET AND DEATH

PART II. Other significant conditions contributing to death but not resulting in the underlying cause given in Part I 48. Pneumonia, diabetes mellitus, 49. AUTOPSY (Specify Yes or No) NO, 50. WAS CASE REFERRED TO MEDICAL EXAMINER (Specify Yes or No) NO

51. MANNER OF DEATH: NATURAL CAUSES, ACCIDENT, SUICIDE, HOMICIDE, PENDING INVESTIGATION, UNDETERMINED, 52. DATE OF INJURY: MO, DAY, YR, HOUR, 53. M, 54. INJURY AT WORK? (Specify Yes or No), 55. DESCRIBE HOW INJURY OCCURRED, 56. PLACE OF INJURY (At home, farm, street, factory, office building, etc.) SPECIFY, 57. WHERE LOCATED? STREET ADDRESS, CITY OR TOWN, STATE

58. SUPPLEMENTARY ENTRIES

11/4/2011 Patricia Adams

PATRICIA ADAMS ASSISTANT STATE REGISTRAR

This is a true certification of the facts on file with the OFFICE OF VITAL RECORDS, ARIZONA DEPARTMENT OF HEALTH SERVICES, PHOENIX, ARIZONA. Revised 04/2010

This copy not valid unless prepared on a form displaying the State Seal and impressed with the raised seal of the issuing agency.

ANY ALTERATION OR ERASURE VOIDS THIS DOCUMENT

Arizona Department of Health Services

03343030

W. SCOTT DONALDSON
ATTORNEY AT LAW
6868 NORTH 7TH AVENUE, SUITE 204
PHOENIX, ARIZONA 85013-1150


BLM AZ STATE OFFICE

2011 NOV 14 PM 1:48

PHOENIX, ARIZONA


PHOENIX AZ 850

10 NOV 11PM 4 L



AMY THROWER, LAND LAW EXAMINER
BUREAU OF LAND MANAGEMENT
ARIZONA STATE OFFICE
ONE NORTH CENTRAL AVENUE, SUITE 800
PHOENIX, AZ 85004-4427

8500484427



NOTICE!!

These documents have been scanned!

Do not place un-scanned documents beneath this notice!

Do not remove this notice from this file!

GPO Jacket No. 560-102
Print Order 61549
Rise Business Services, LLC
Job=AZ15 9/11/2019



Box Number= AZ15239



Claim Begin-End: AMC079823-AMC079862

6 Location Notices-Amendments and Supporting Documents



AZ15239-9

AMC078466-AMC079823

**NO
DOCUMENTS
FOUND**

NO DOCUMENTS FOUND
NO DOCUMENTS FOUND